
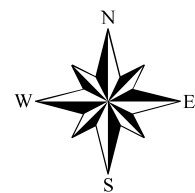


**Program raspolaganja**

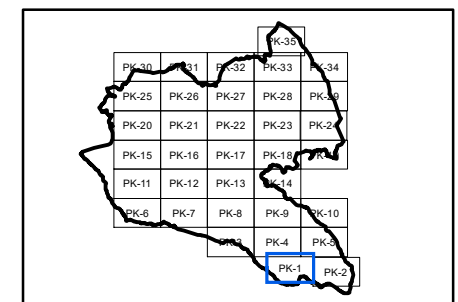
- katastarska čestica predviđena za povrat
- katastarska čestica predviđena za prodaju
- katastarska čestica predviđena za zakup
- granice katastarskih općina
- granica građevinskog i izdvojenog građevinskog područja
- granica JLS

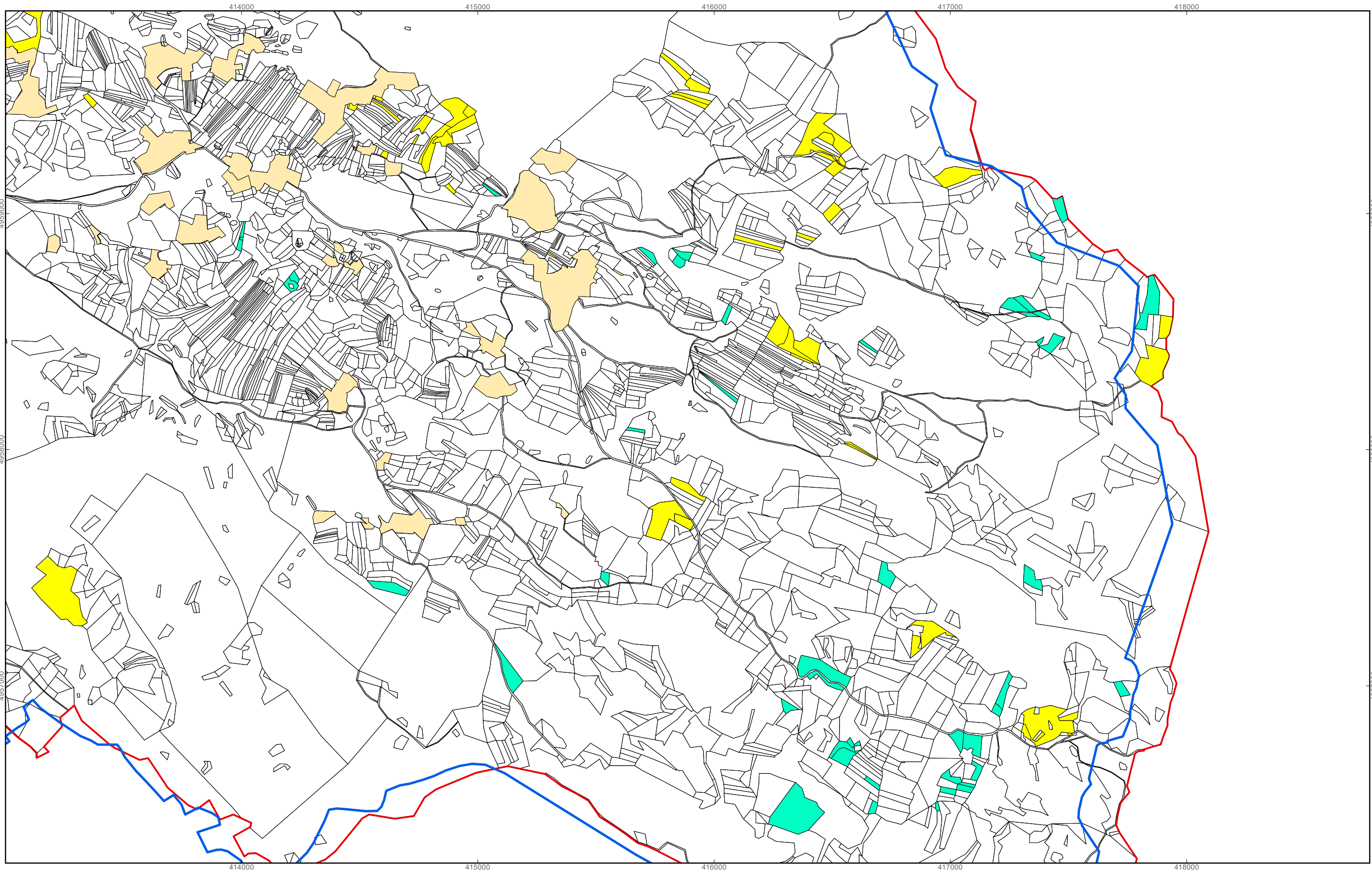


M 1:15.000

**GRAD OTOČAC**  
**PK-1**

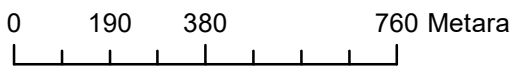

kopija katastarskog plana





**Program raspolaganja**

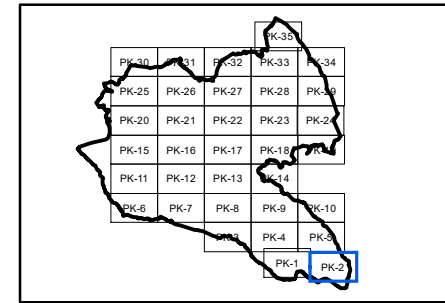
- katastarska čestica predviđena za povrat
- katastarska čestica predviđena za prodaju
- katastarska čestica predviđena za zakup
- granice katastarskih općina
- granica građevinskog i izdvojenog građevinskog područja
- granica JLS

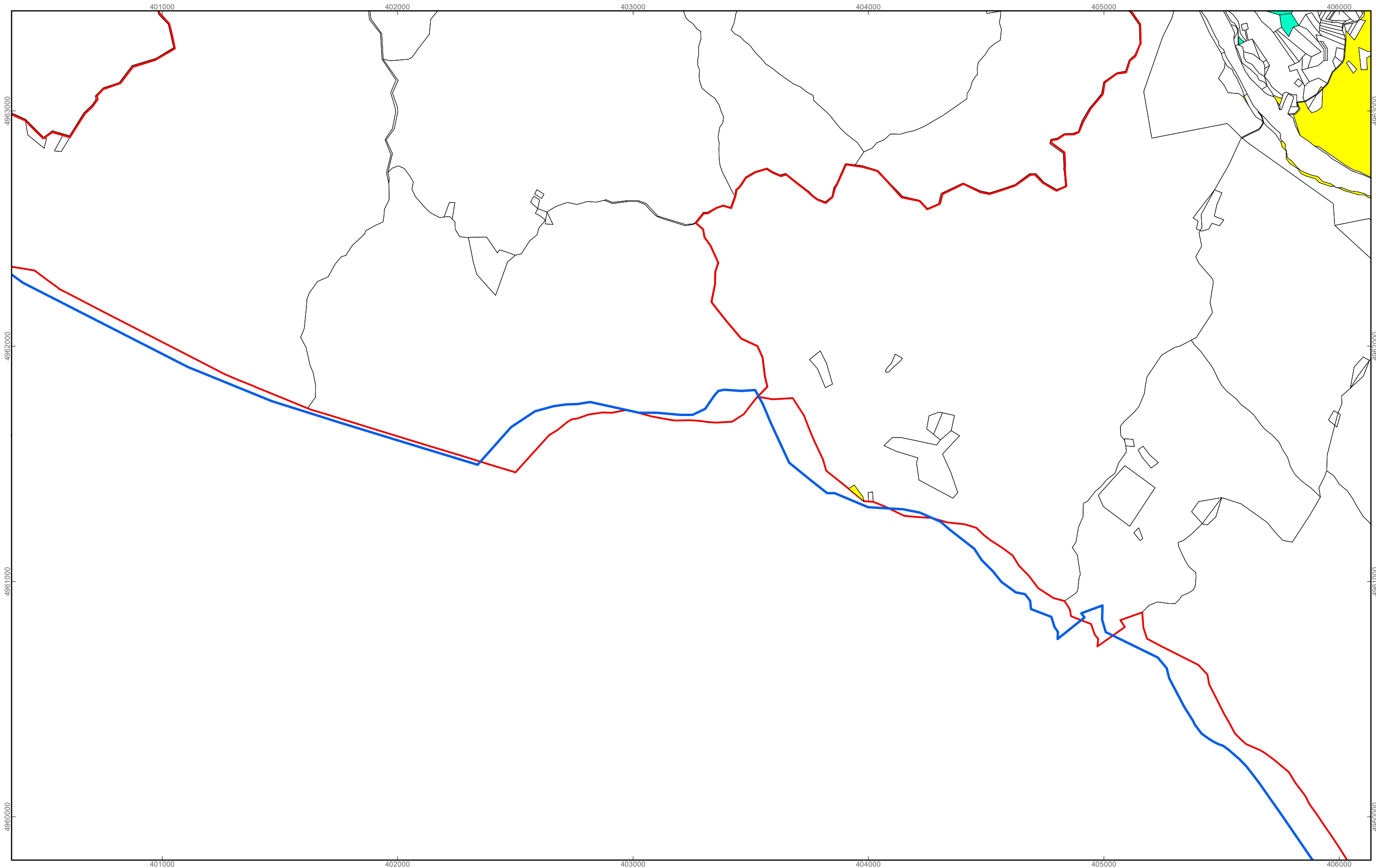


M 1:15.000

**GRAD OTOČAC**  
**PK-2**


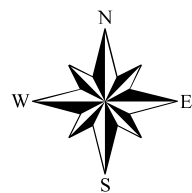
kopija katastarskog plana





**Program raspolaganja**

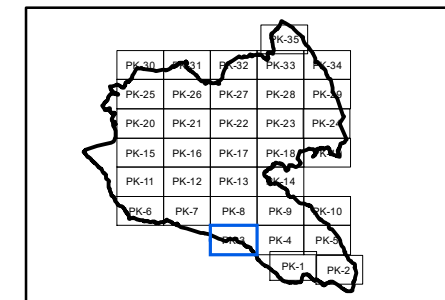
- katastarska čestica predviđena za povrat
- katastarska čestica predviđena za prodaju
- katastarska čestica predviđena za zakup
- granice katastarskih općina
- granica građevinskog i izdvojenog građevinskog područja
- granica JLS

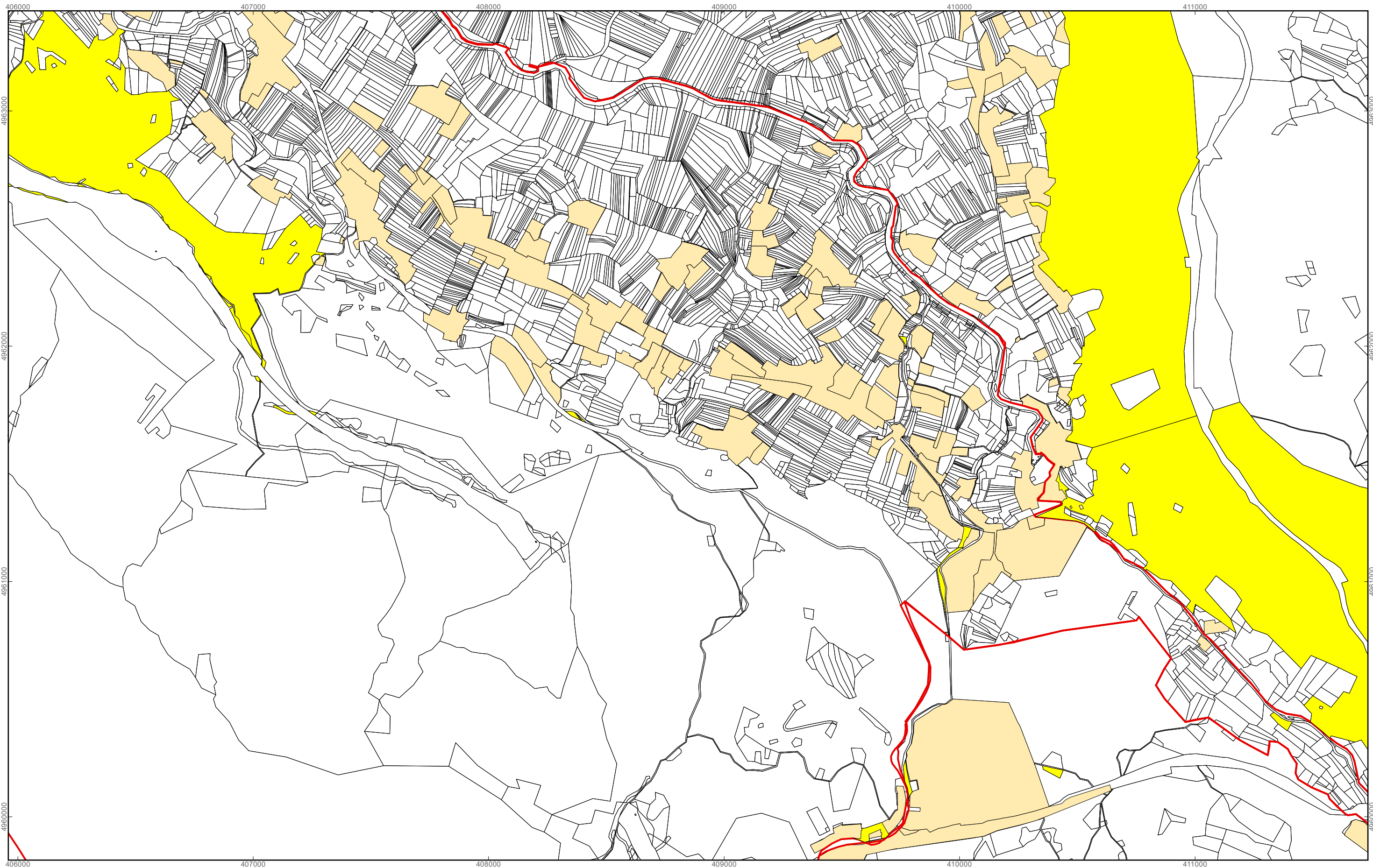


M 1:15.000

**GRAD OTOČAC**  
**PK-3**

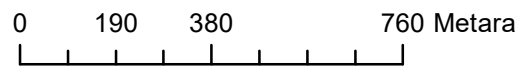

kopija katastarskog plana





**Program raspolaganja**

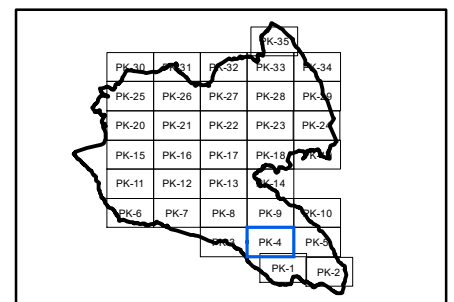
- katastarska čestica predviđena za povrat
- katastarska čestica predviđena za prodaju
- katastarska čestica predviđena za zakup
- granice katastarskih općina
- granica građevinskog i izdvojenog građevinskog područja
- granica JLS

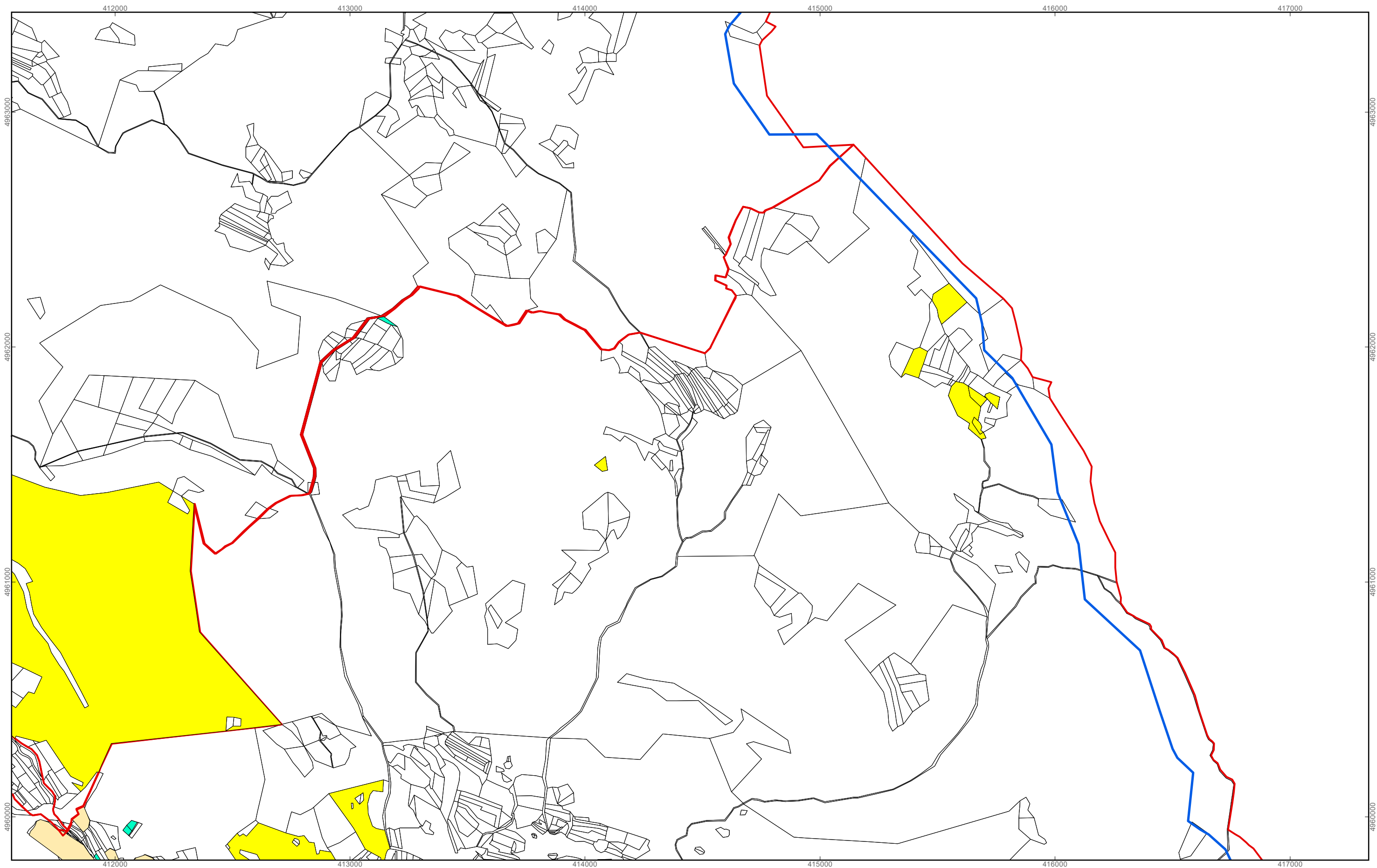


M 1:15.000

**GRAD OTOČAC**  
**PK-4**

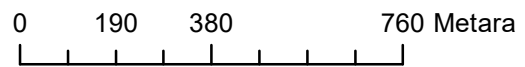

kopija katastarskog plana





**Program raspolaganja**

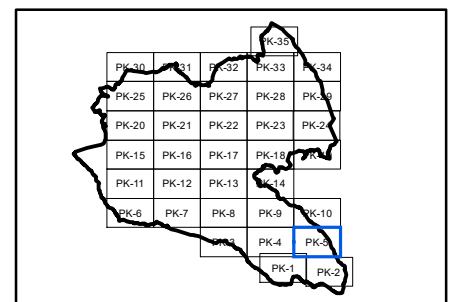
- katastarska čestica predviđena za povrat
- katastarska čestica predviđena za prodaju
- katastarska čestica predviđena za zakup
- granice katastarskih općina
- granica građevinskog i izdvojenog građevinskog područja
- granica JLS

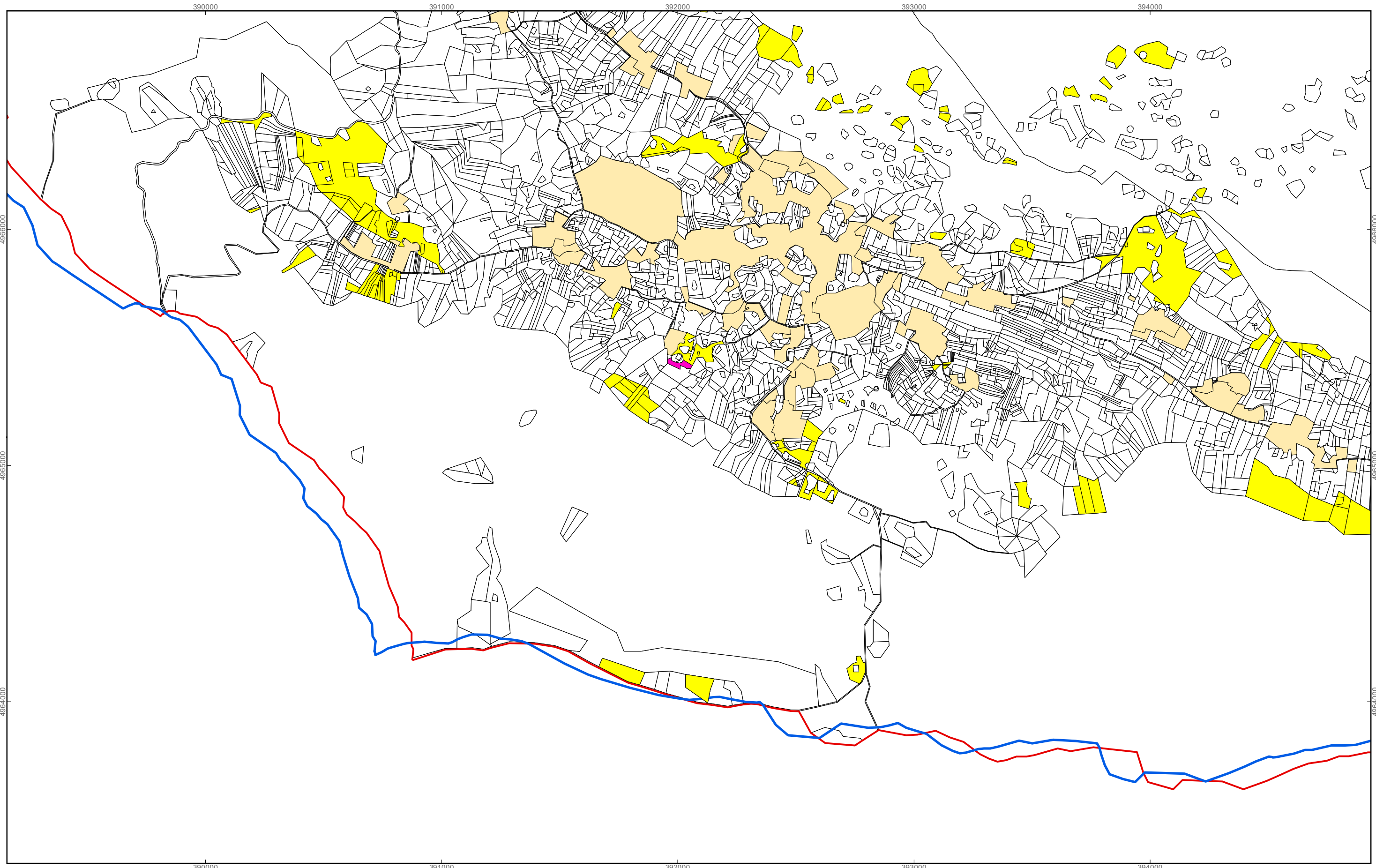


M 1:15.000

**GRAD OTOČAC**  
**PK-5**

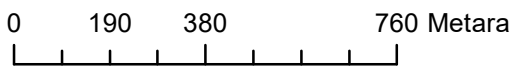

kopija katastarskog plana





**Program raspolaganja**

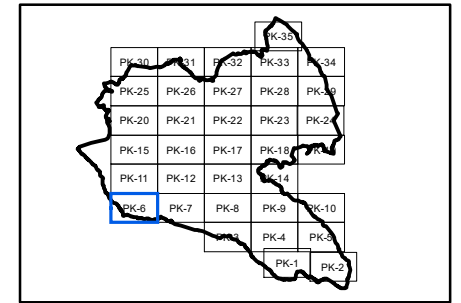
- katastarska čestica predviđena za povrat
- katastarska čestica predviđena za prodaju
- katastarska čestica predviđena za zakup
- granice katastarskih općina
- granica građevinskog i izdvojenog građevinskog područja
- granica JLS

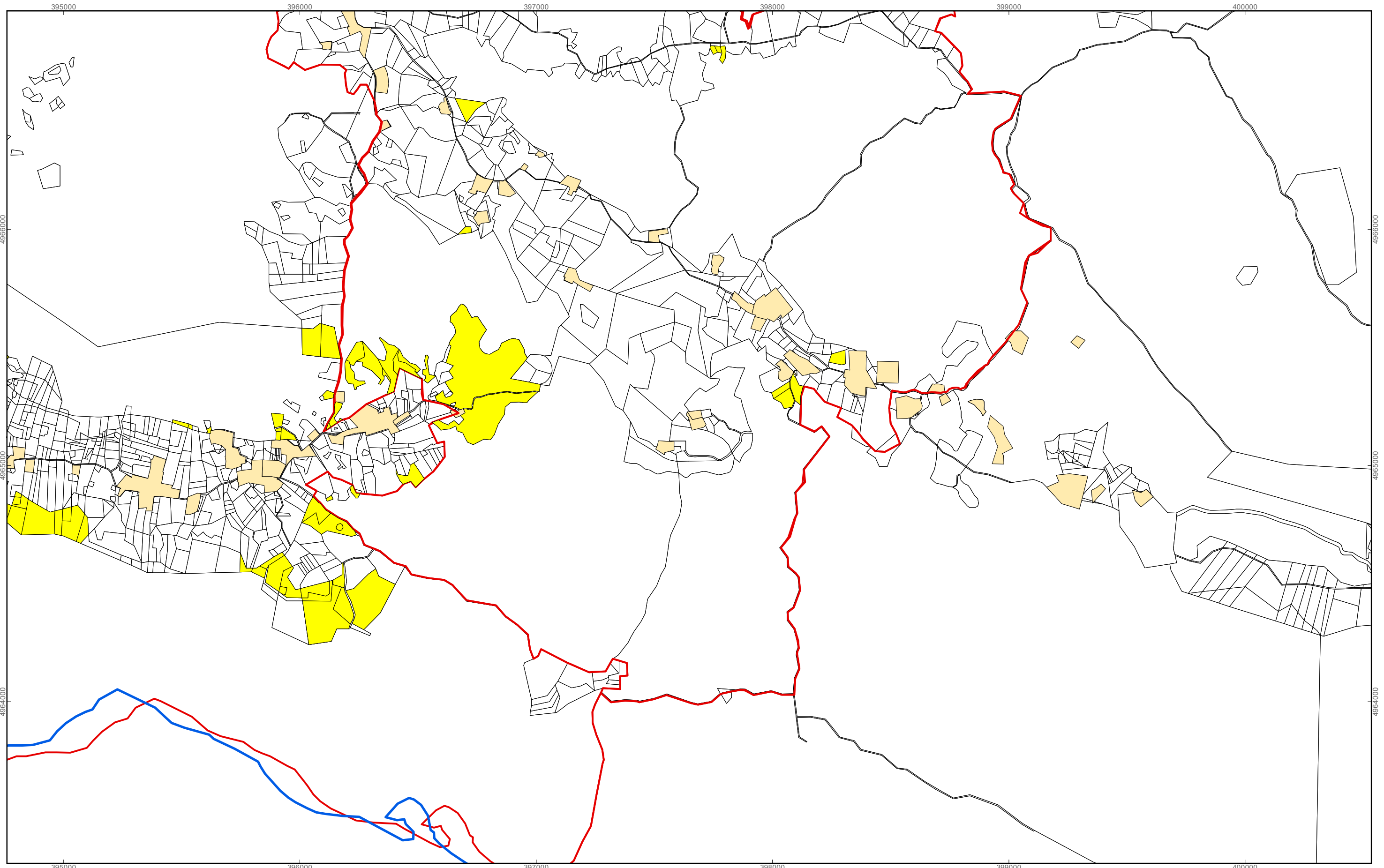


M 1:15.000

**GRAD OTOČAC**  
**PK-6**

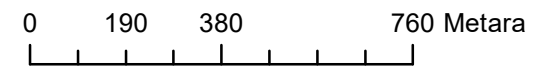

kopija katastarskog plana





**Program raspolaganja**

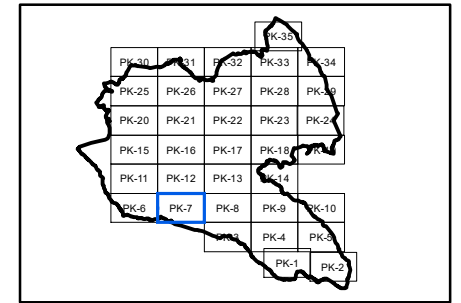
- katastarska čestica predviđena za povrat
- katastarska čestica predviđena za prodaju
- katastarska čestica predviđena za zakup
- granice katastarskih općina
- granica građevinskog i izdvojenog građevinskog područja
- granica JLS

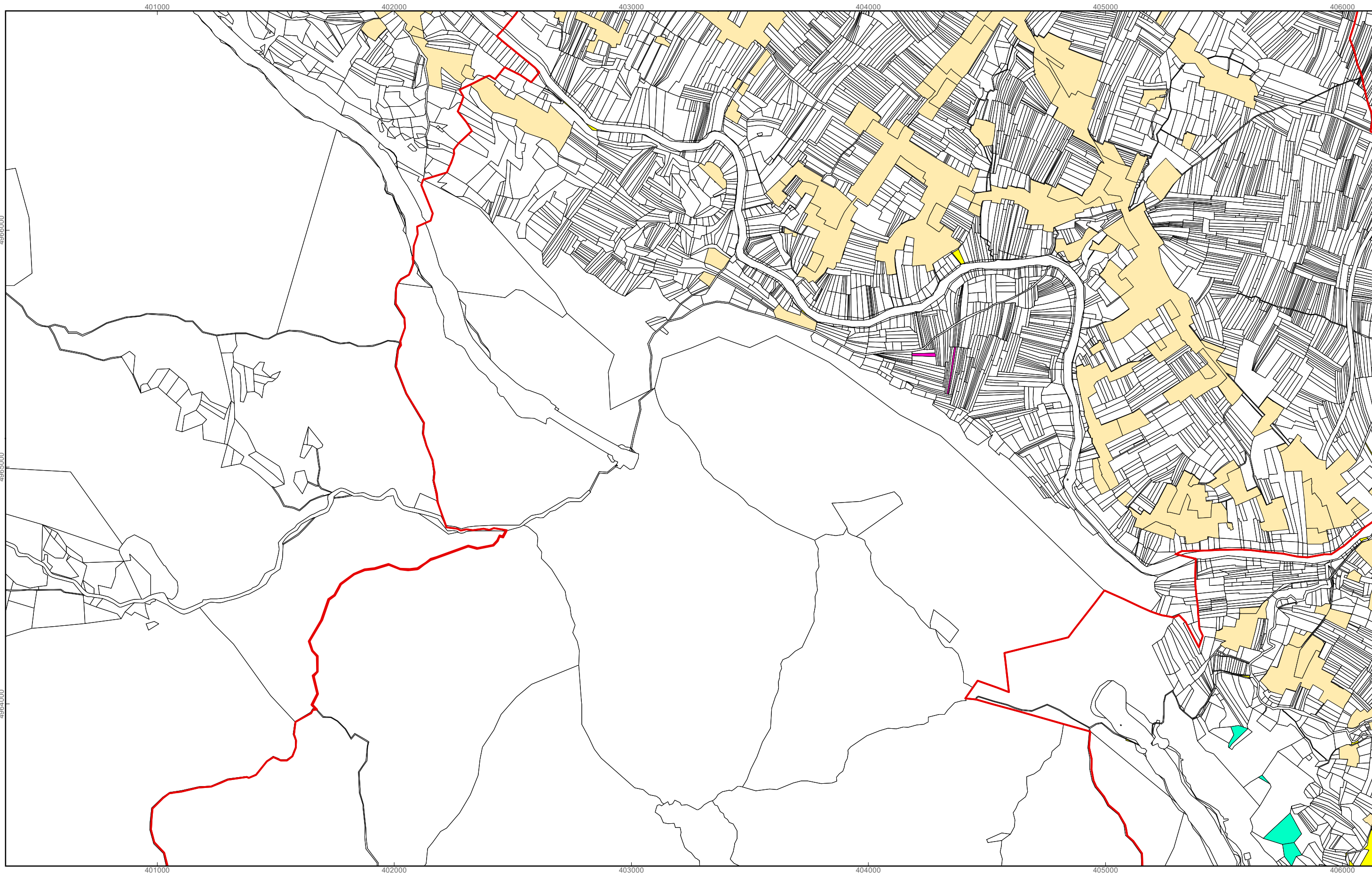


M 1:15.000

**GRAD OTOČAC**  
**PK-7**


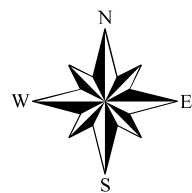
kopija katastarskog plana





**Program raspolaganja**

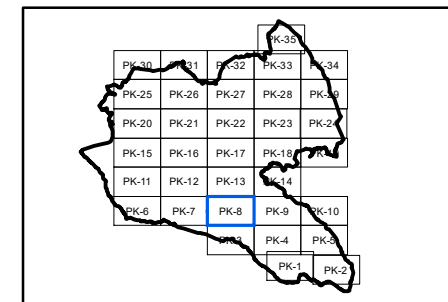
- katastarska čestica predviđena za povrat
- katastarska čestica predviđena za prodaju
- katastarska čestica predviđena za zakup
- granice katastarskih općina
- granica građevinskog i izdvojenog građevinskog područja
- granica JLS



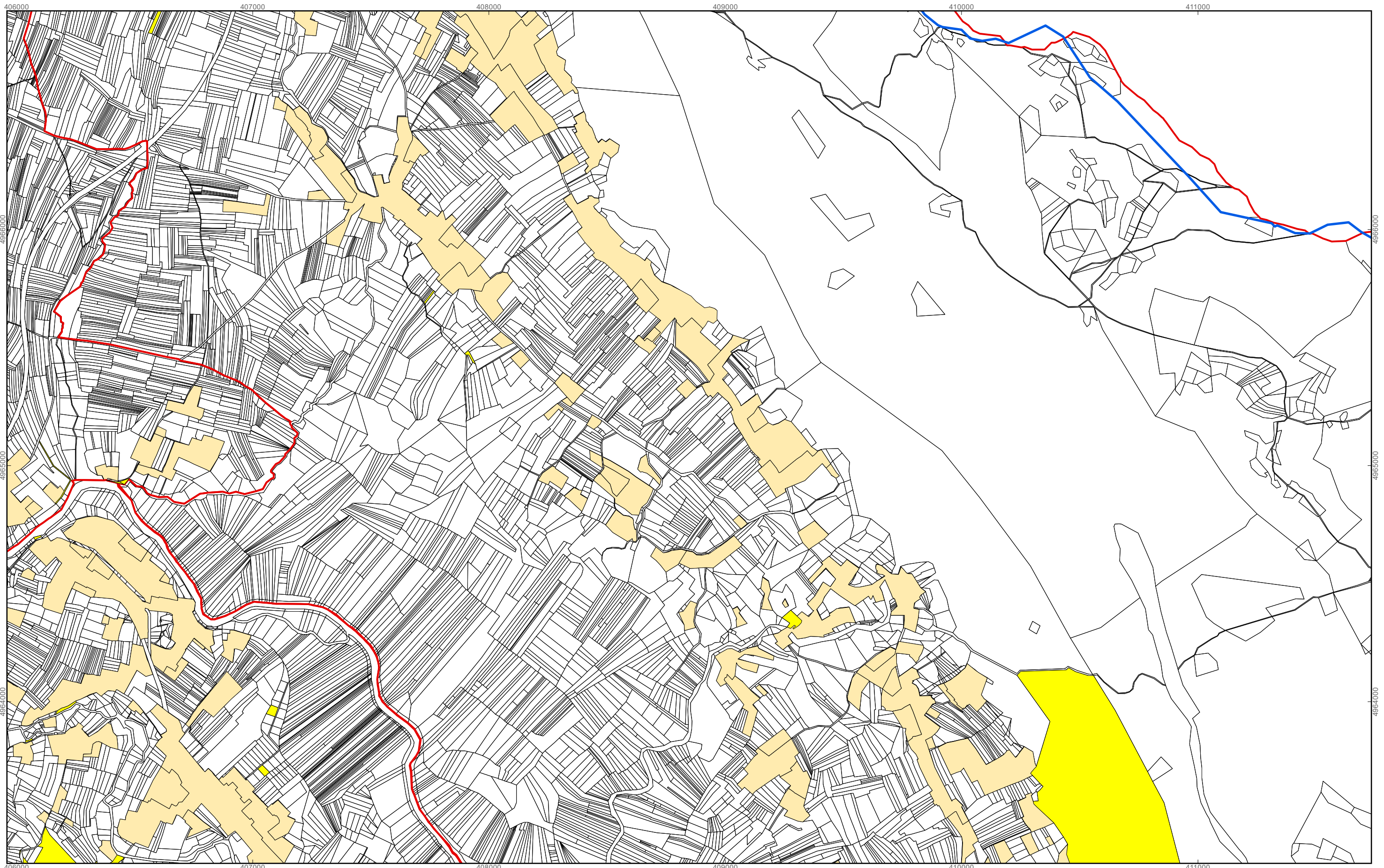
M 1:15.000

**GRAD OTOČAC**  
**PK-8**

kopija katastarskog plana

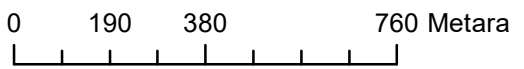







**Program raspolaganja**

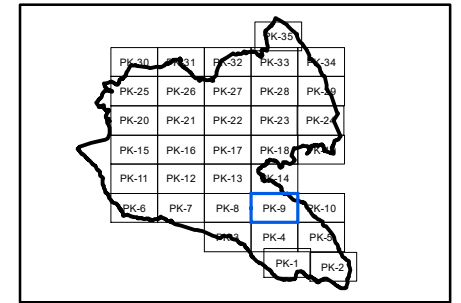
- katastarska čestica predviđena za povrat
- katastarska čestica predviđena za prodaju
- katastarska čestica predviđena za zakup
- granice katastarskih općina
- granica građevinskog i izdvojenog građevinskog područja
- granica JLS

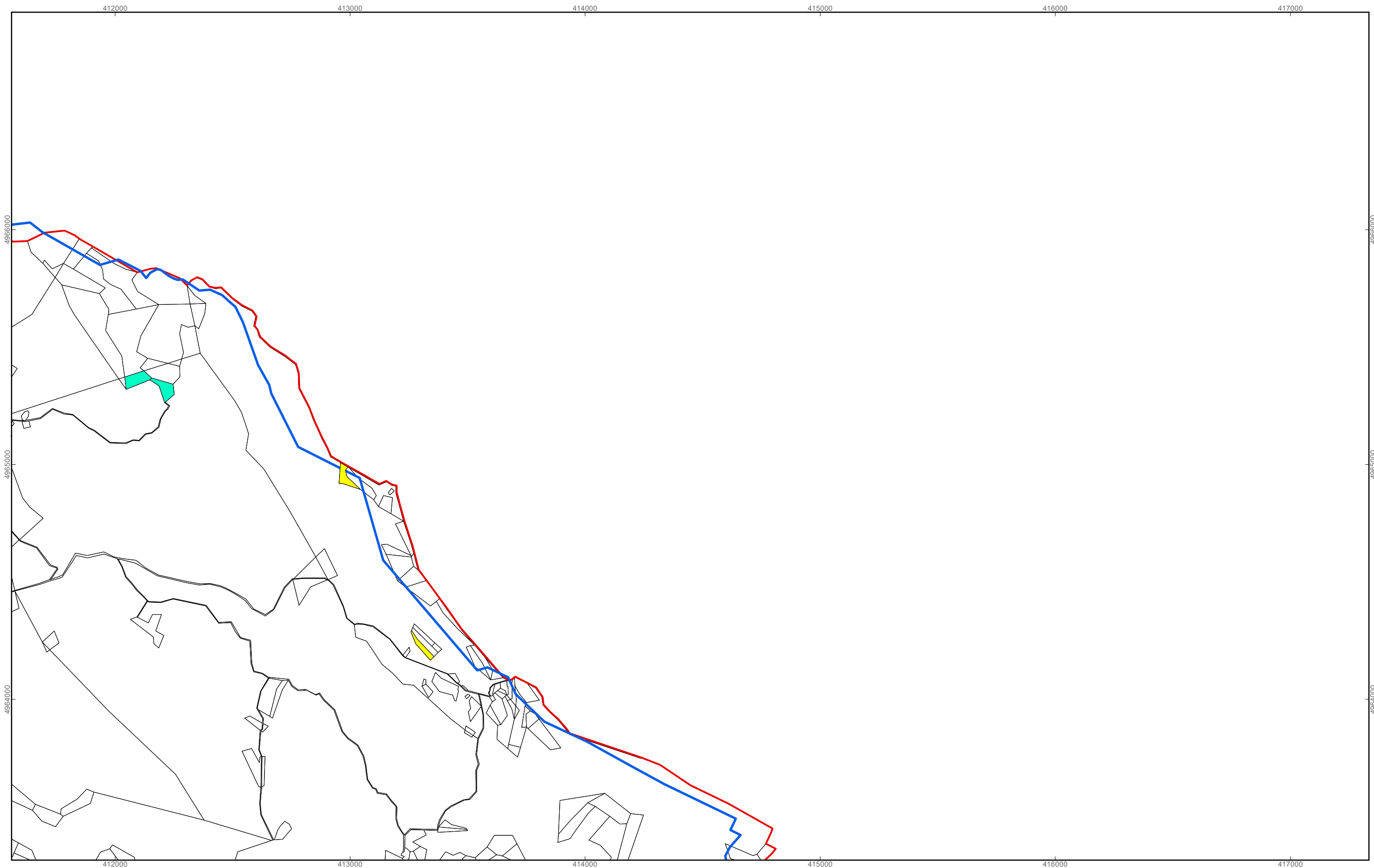


M 1:15.000

**GRAD OTOČAC**  
**PK-9**

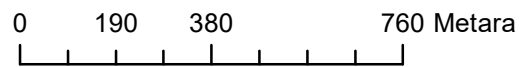

kopija katastarskog plana





**Program raspolaganja**

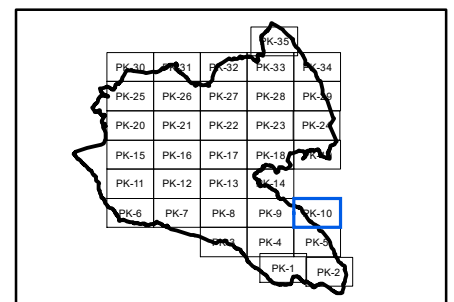
- katastarska čestica predviđena za povrat
- katastarska čestica predviđena za prodaju
- katastarska čestica predviđena za zakup
- granice katastarskih općina
- granica građevinskog i izdvojenog građevinskog područja
- granica JLS

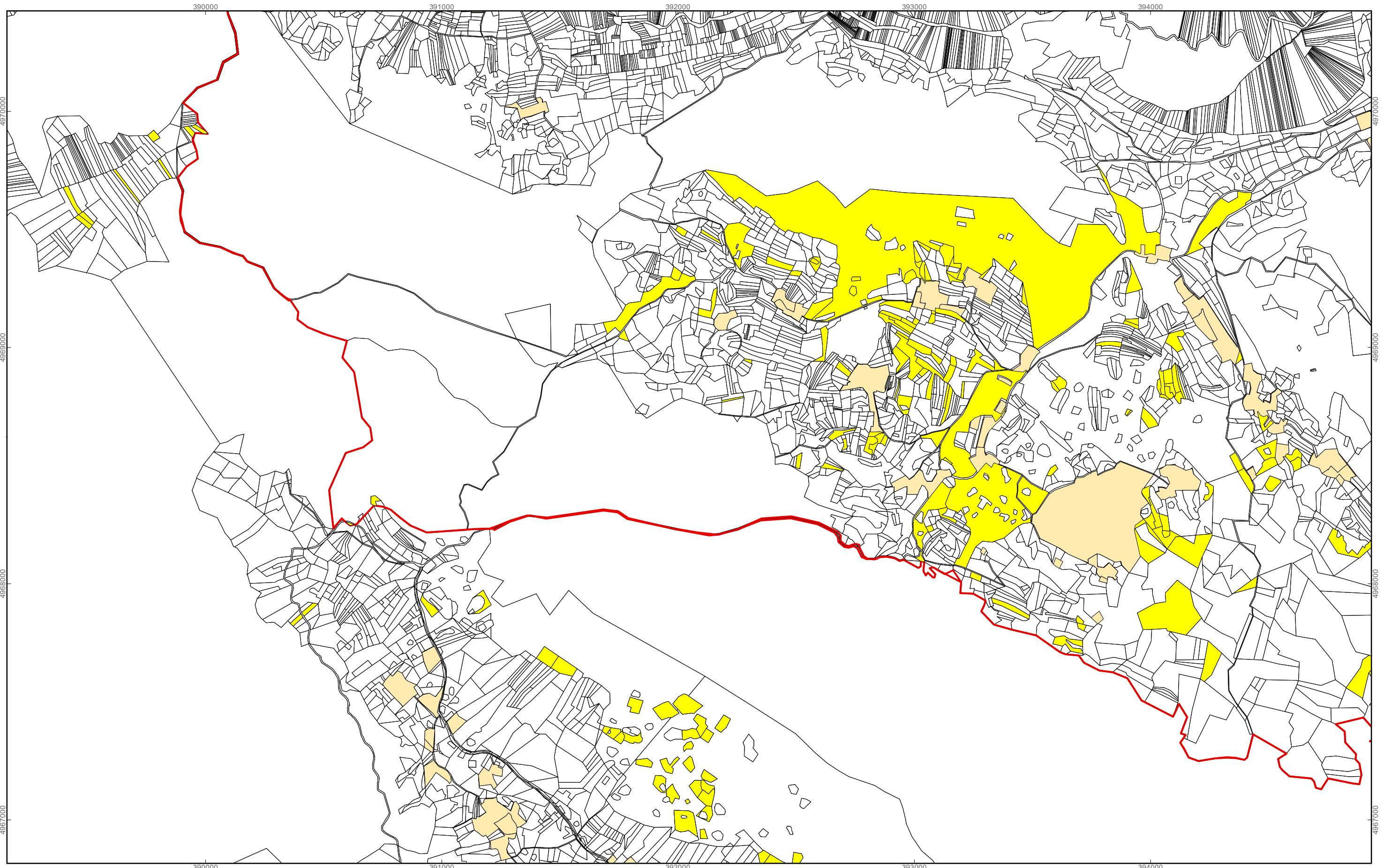


M 1:15.000

**GRAD OTOČAC**  
**PK-10**

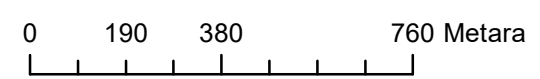

kopija katastarskog plana





**Program raspolaganja**

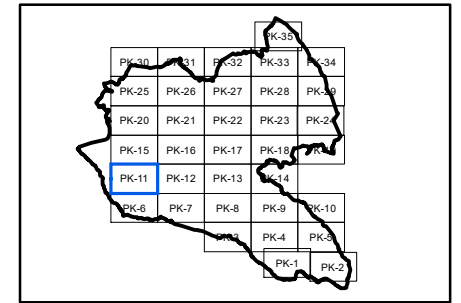
- katastarska čestica predviđena za povrat
- katastarska čestica predviđena za prodaju
- katastarska čestica predviđena za zakup
- granice katastarskih općina
- granica građevinskog i izdvojenog građevinskog područja
- granica JLS

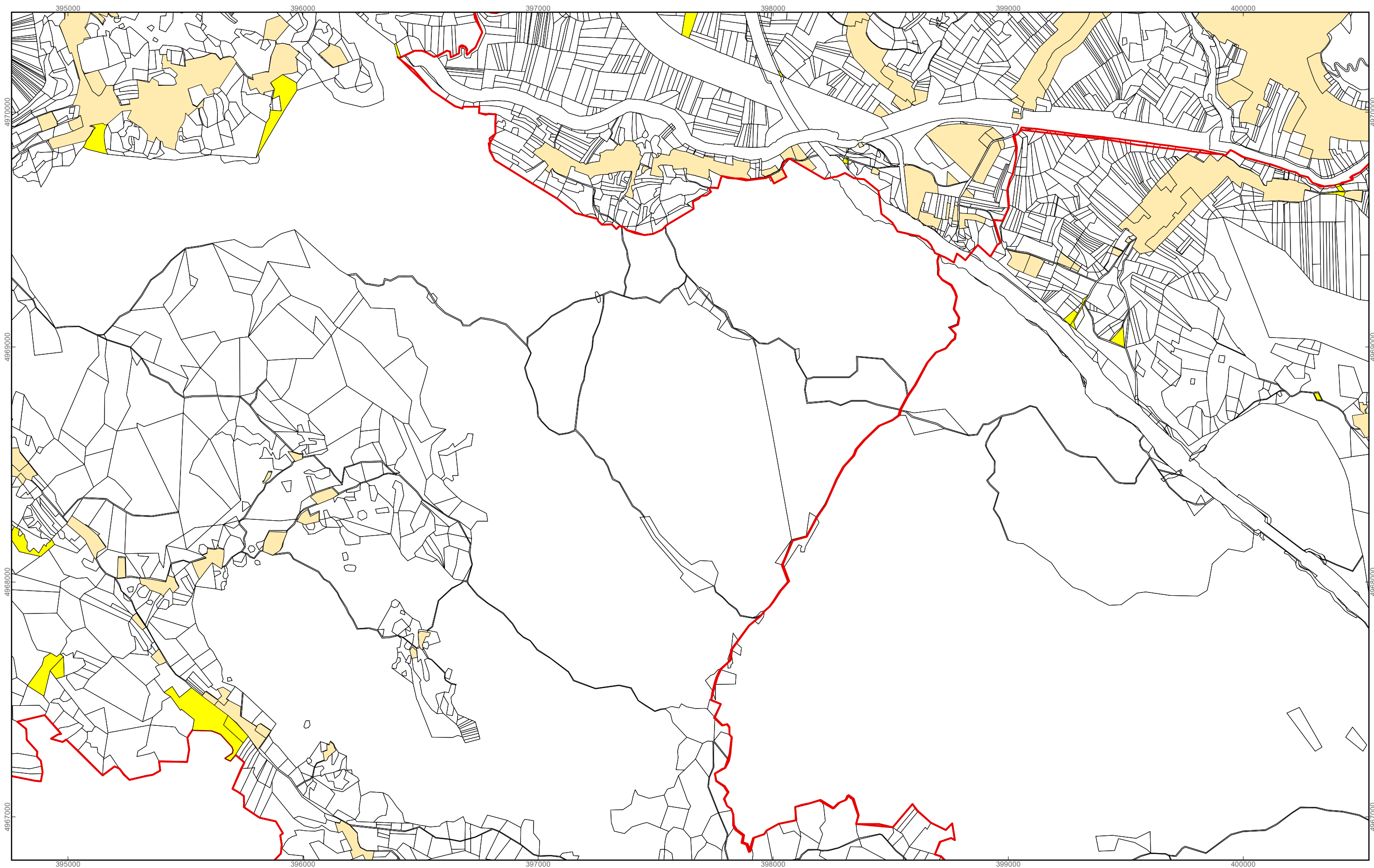


M 1:15.000

**GRAD OTOČAC**  
**PK-11**

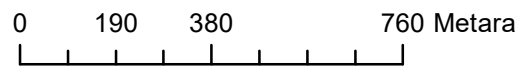
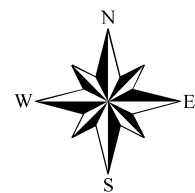
kopija katastarskog plana





**Program raspolaganja**

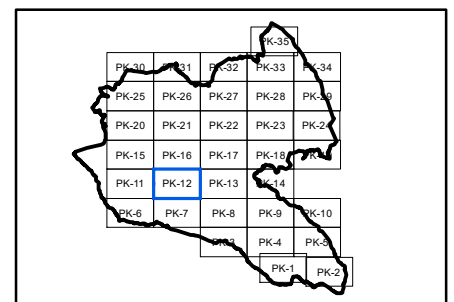
- katastarska čestica predviđena za povrat
- katastarska čestica predviđena za prodaju
- katastarska čestica predviđena za zakup
- granice katastarskih općina
- granica građevinskog i izdvojenog građevinskog područja
- granica JLS

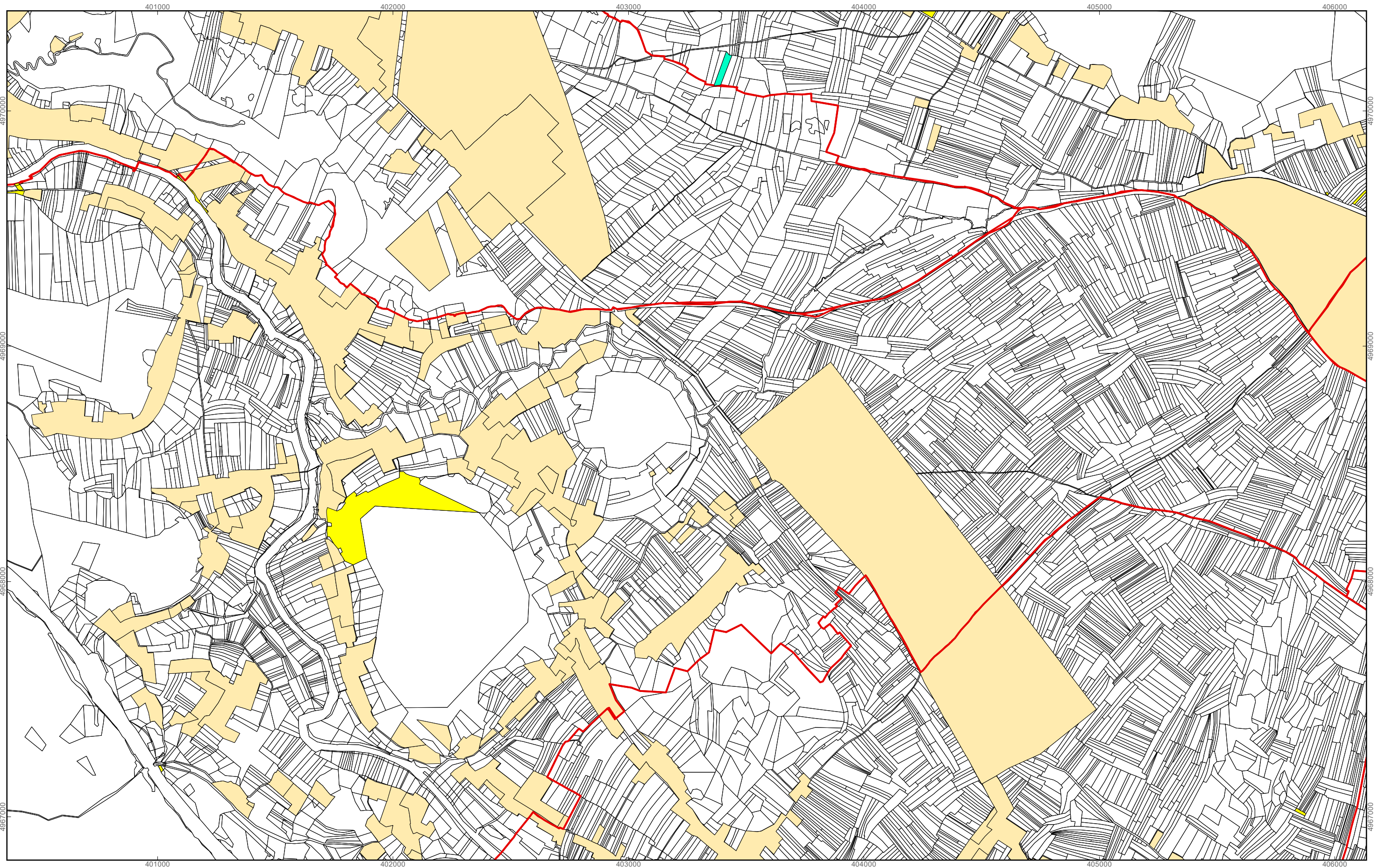


M 1:15.000

**GRAD OTOČAC**  
**PK-12**

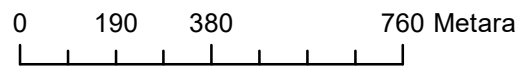

kopija katastarskog plana





**Program raspolaganja**

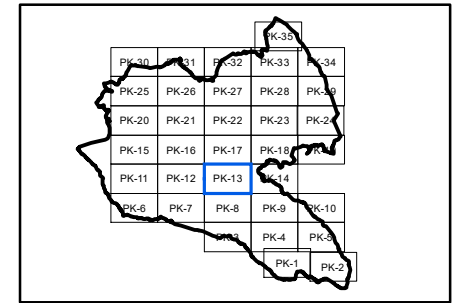
- katastarska čestica predviđena za povrat
- katastarska čestica predviđena za prodaju
- katastarska čestica predviđena za zakup
- granice katastarskih općina
- granica građevinskog i izdvojenog građevinskog područja
- granica JLS

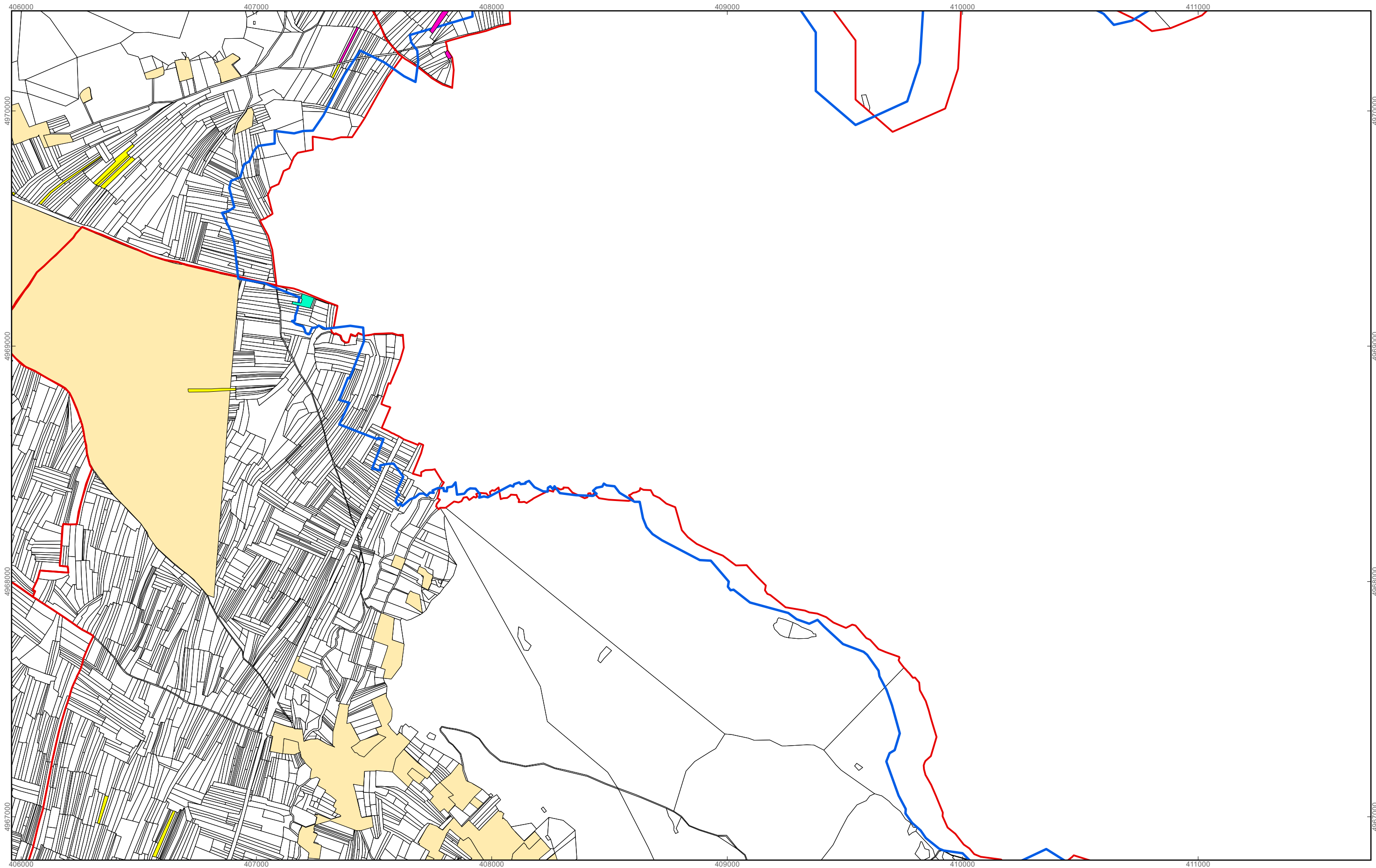


M 1:15.000

**GRAD OTOČAC**  
**PK-13**

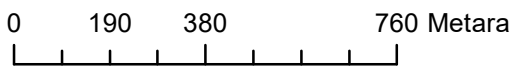

kopija katastarskog plana





**Program raspolaganja**

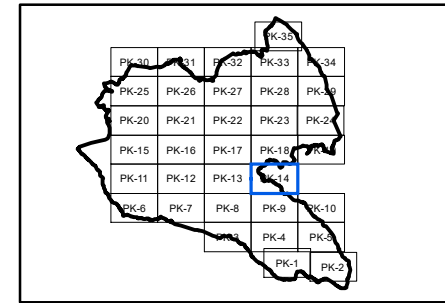
- katastarska čestica predviđena za povrat
- katastarska čestica predviđena za prodaju
- katastarska čestica predviđena za zakup
- granice katastarskih općina
- granica građevinskog i izdvojenog građevinskog područja
- granica JLS

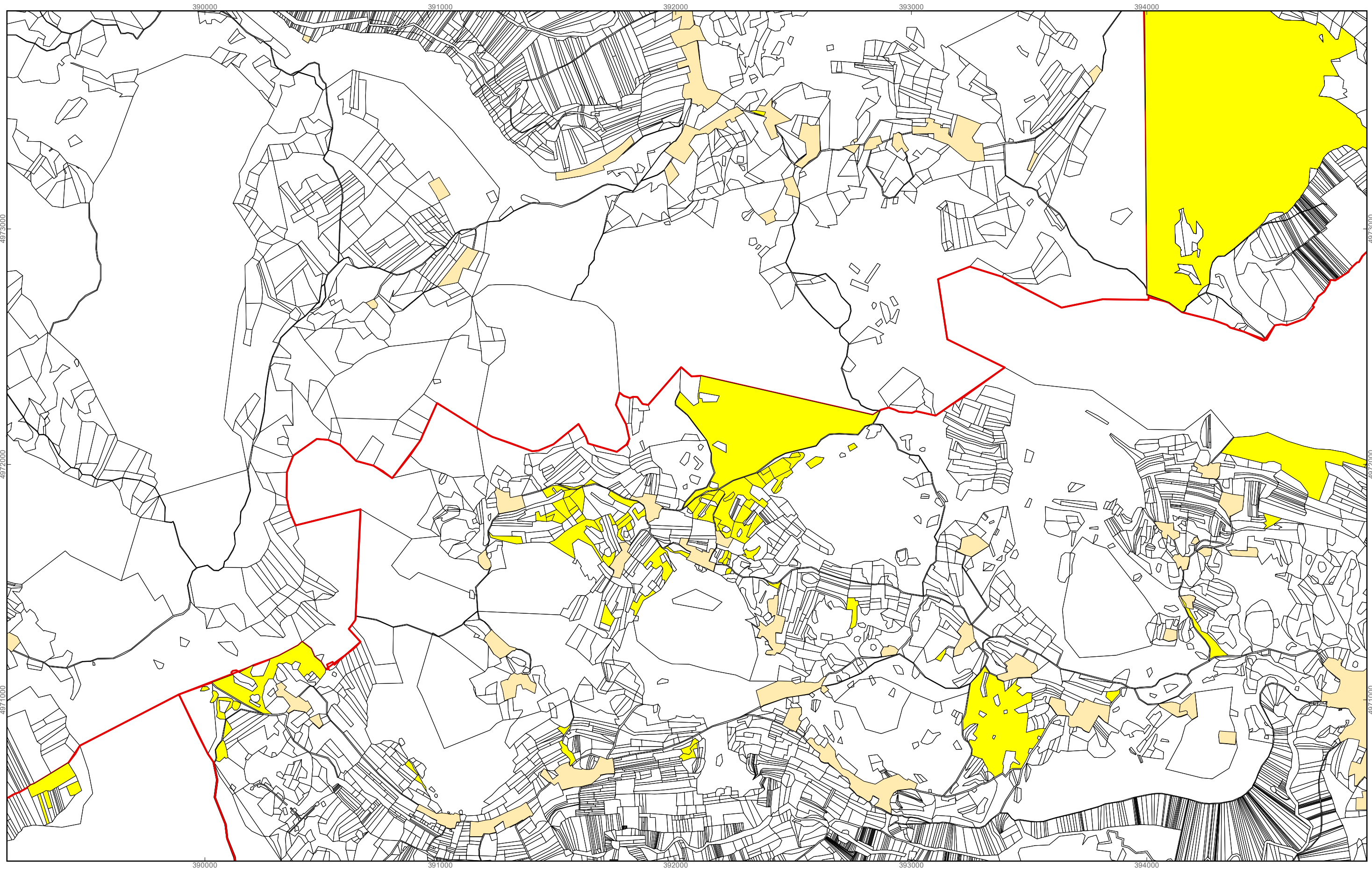


M 1:15.000

**GRAD OTOČAC**  
**PK-14**

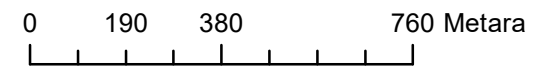

kopija katastarskog plana





**Program raspolaganja**

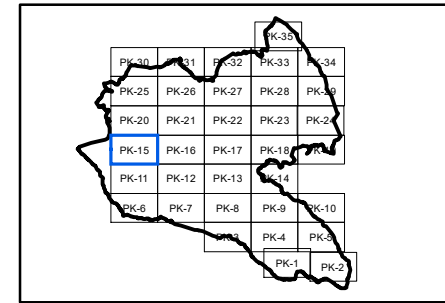
- katastarska čestica predviđena za povrat
- katastarska čestica predviđena za prodaju
- katastarska čestica predviđena za zakup
- granice katastarskih općina
- granica građevinskog i izdvojenog građevinskog područja
- granica JLS

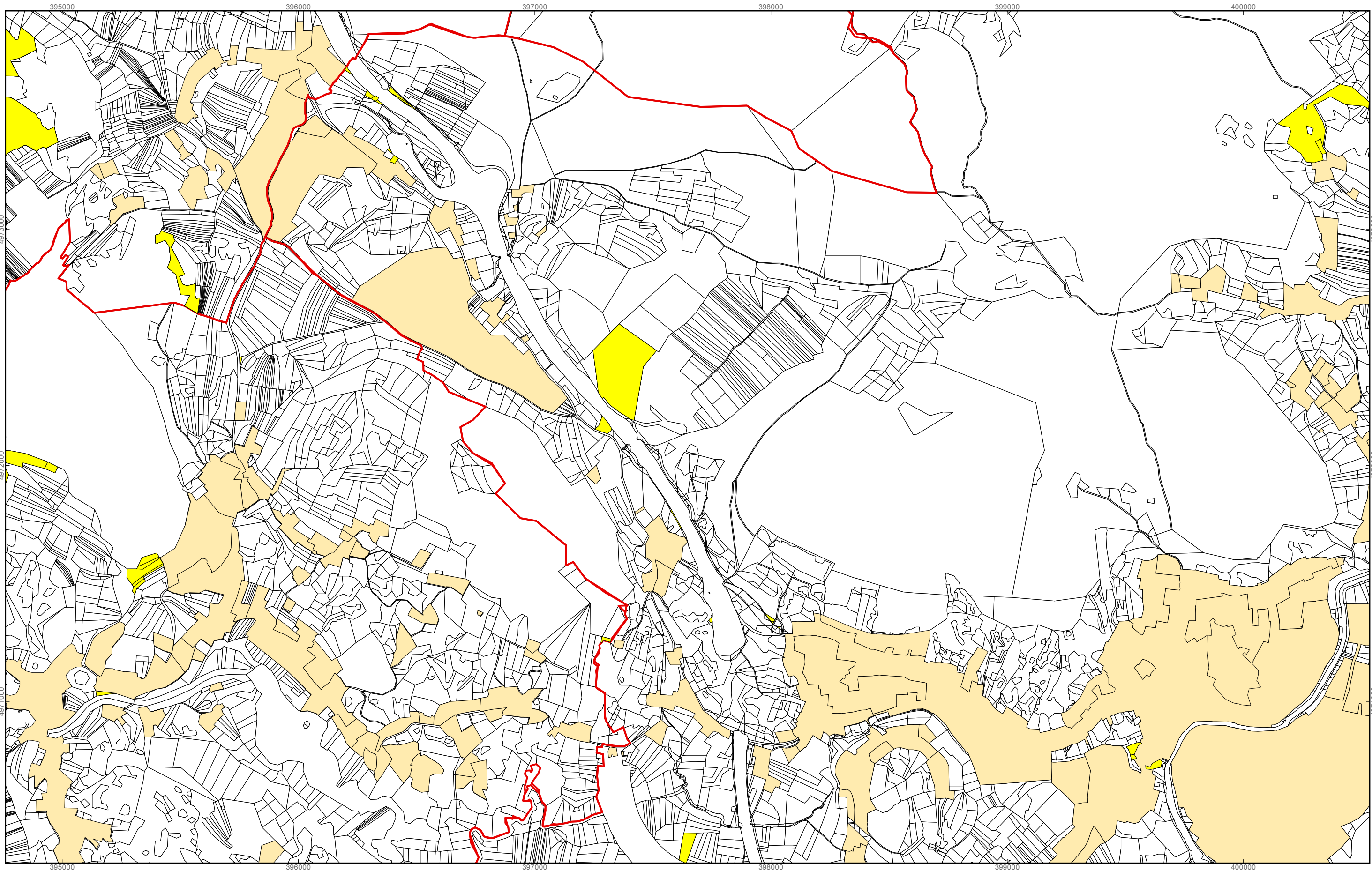


M 1:15.000

**GRAD OTOČAC**  
**PK-15**

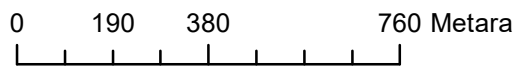

kopija katastarskog plana





**Program raspolaganja**

- katastarska čestica predviđena za povrat
- katastarska čestica predviđena za prodaju
- katastarska čestica predviđena za zakup
- granice katastarskih općina
- granica građevinskog i izdvojenog građevinskog područja
- granica JLS

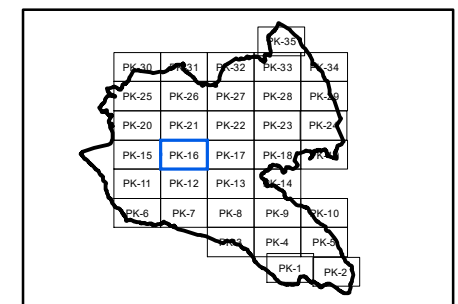


M 1:15.000

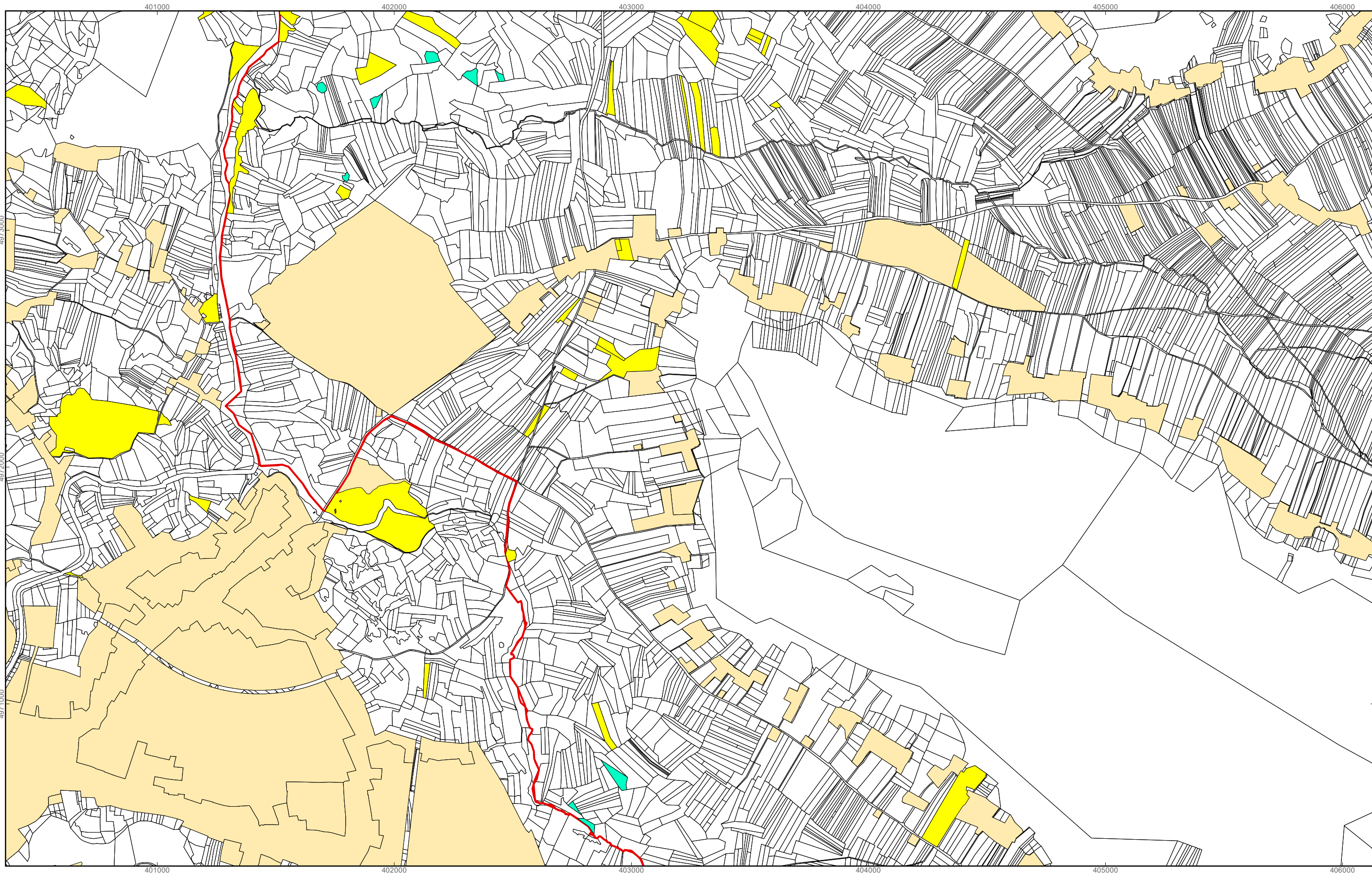
# GRAD OTOČAC

## PK-16

kopija katastarskog plana


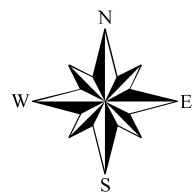






**Program raspolaganja**

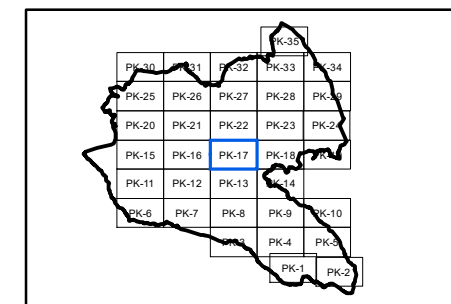
- katastarska čestica predviđena za povrat
- katastarska čestica predviđena za prodaju
- katastarska čestica predviđena za zakup
- granice katastarskih općina
- granica građevinskog i izdvojenog građevinskog područja
- granica JLS

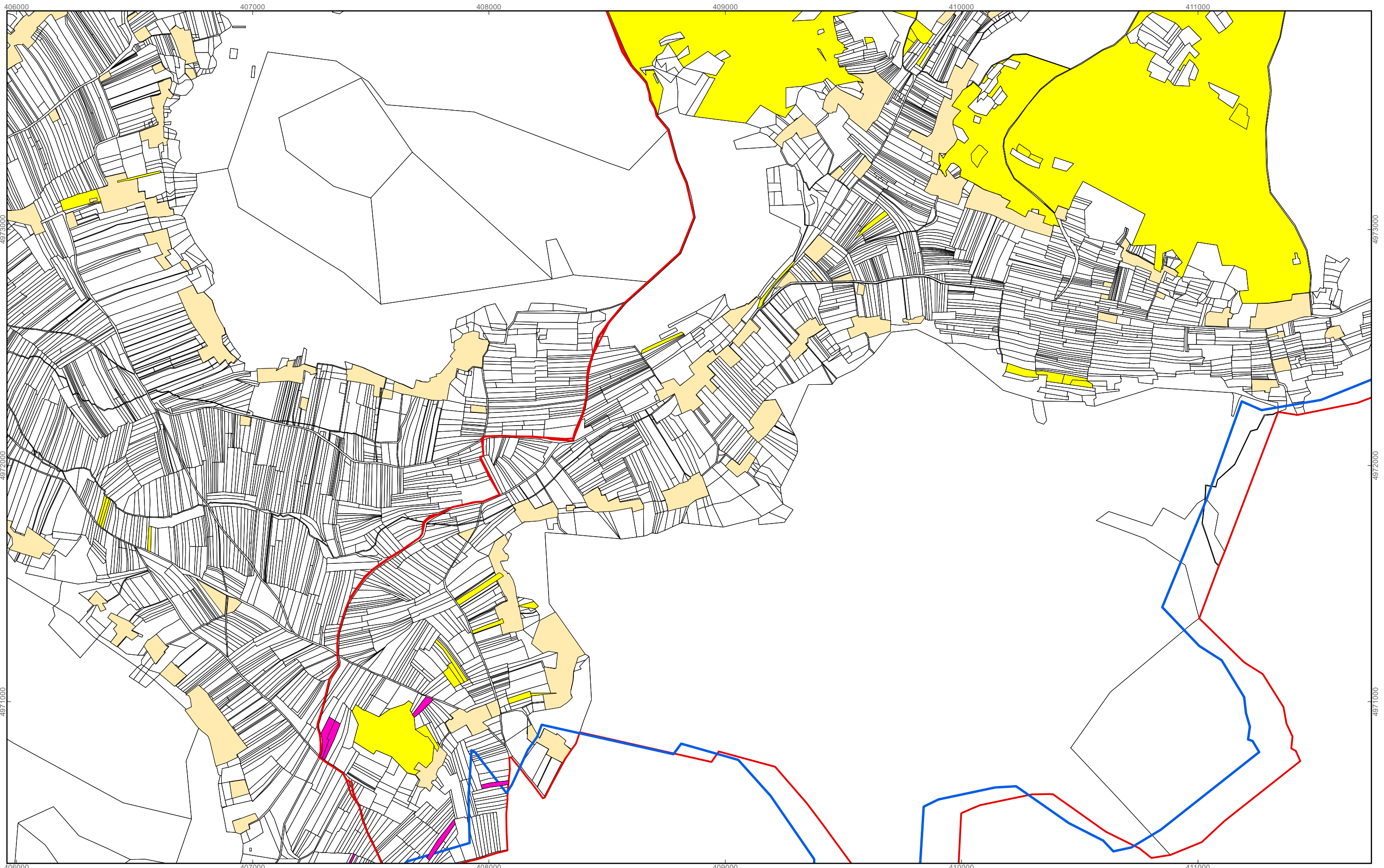


M 1:15.000

**GRAD OTOČAC**  
**PK-17**

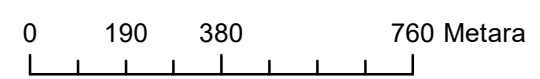

kopija katastarskog plana





**Program raspolaganja**

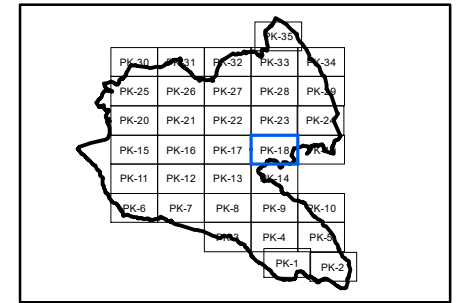
- katastarska čestica predviđena za povrat
- katastarska čestica predviđena za prodaju
- katastarska čestica predviđena za zakup
- granice katastarskih općina
- granica građevinskog i izdvojenog građevinskog područja
- granica JLS

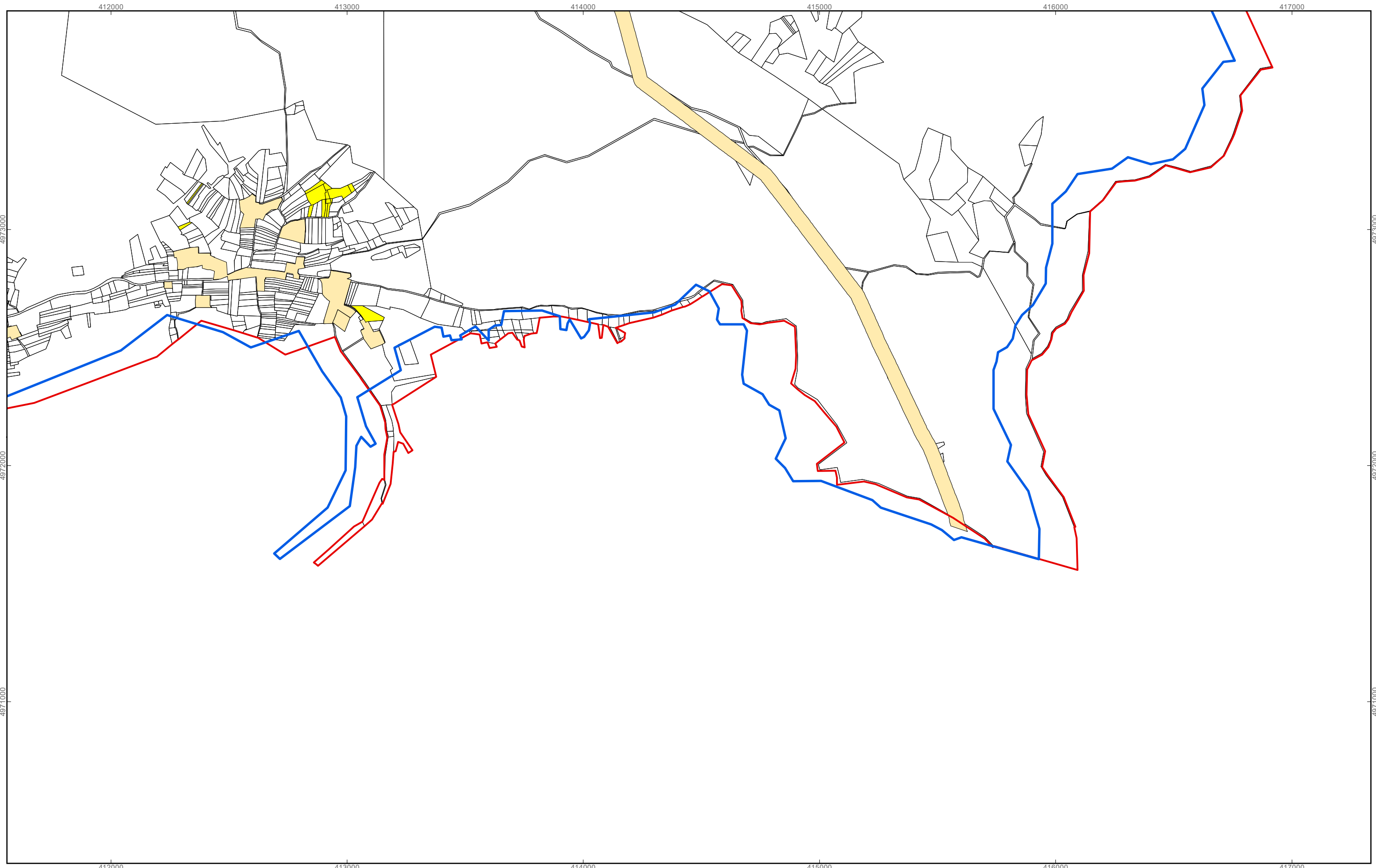


M 1:15.000

**GRAD OTOČAC**  
**PK-18**

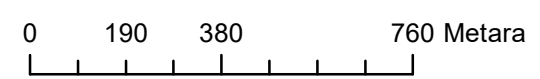

kopija katastarskog plana





**Program raspolaganja**

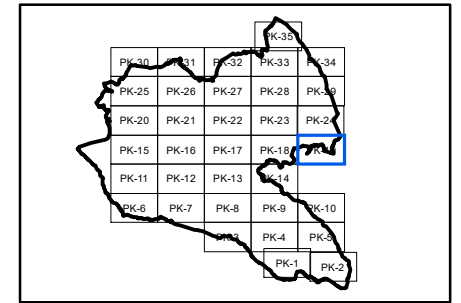
- katastarska čestica predviđena za povrat
- katastarska čestica predviđena za prodaju
- katastarska čestica predviđena za zakup
- granice katastarskih općina
- granica građevinskog i izdvojenog građevinskog područja
- granica JLS

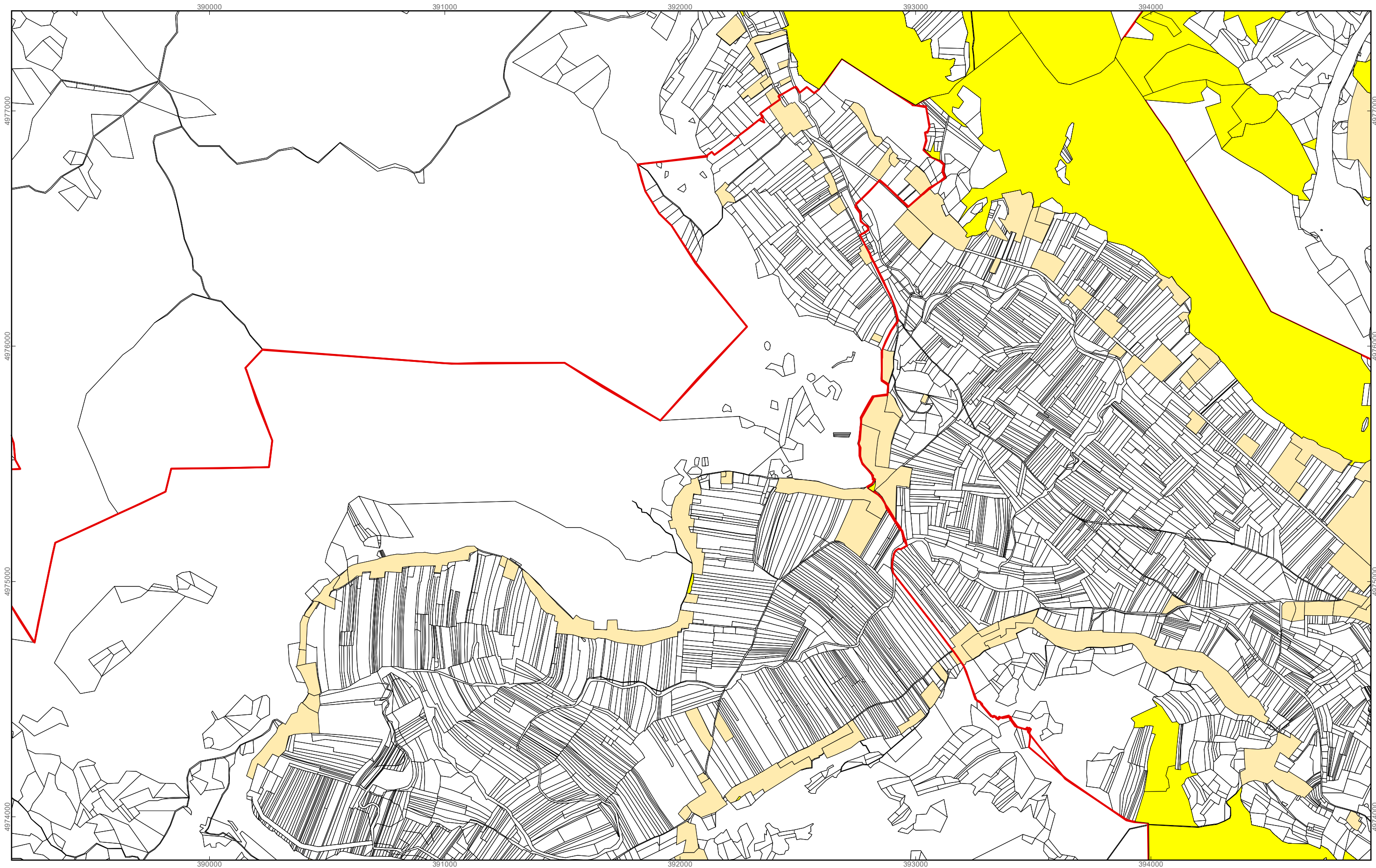


M 1:15.000

**GRAD OTOČAC**  
**PK-19**


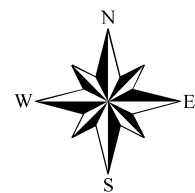
kopija katastarskog plana





**Program raspolaganja**

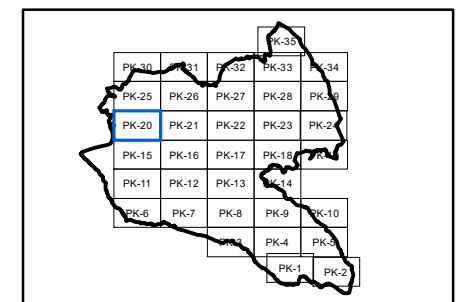
- katastarska čestica predviđena za povrat
- katastarska čestica predviđena za prodaju
- katastarska čestica predviđena za zakup
- granice katastarskih općina
- granica građevinskog i izdvojenog građevinskog područja
- granica JLS

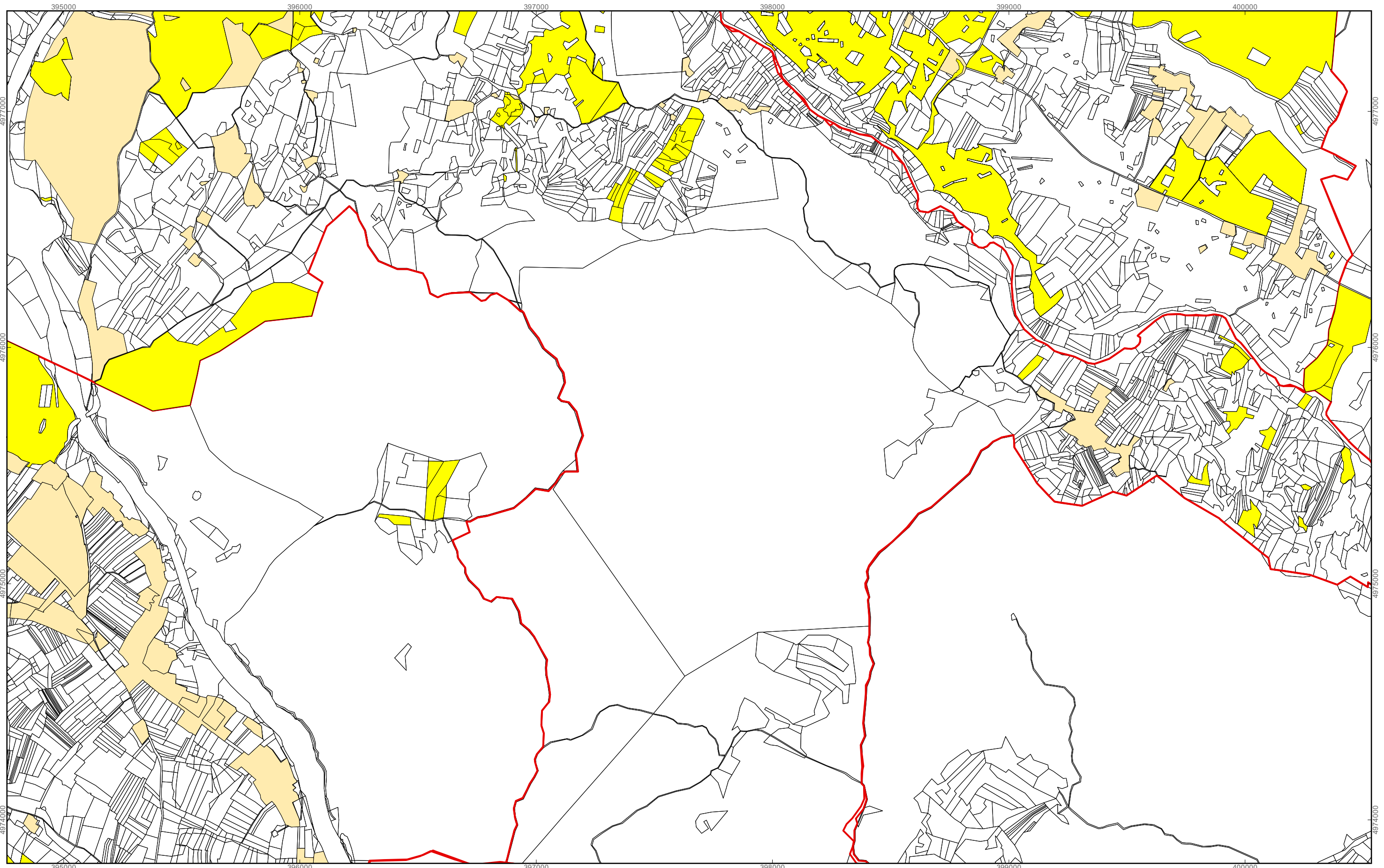


M 1:15.000

**GRAD OTOČAC**  
**PK-20**

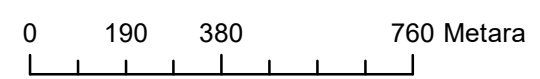

kopija katastarskog plana





**Program raspolaganja**

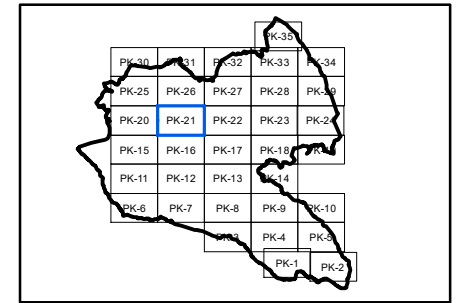
- katastarska čestica predviđena za povrat
- katastarska čestica predviđena za prodaju
- katastarska čestica predviđena za zakup
- granice katastarskih općina
- granica građevinskog i izdvojenog građevinskog područja
- granica JLS

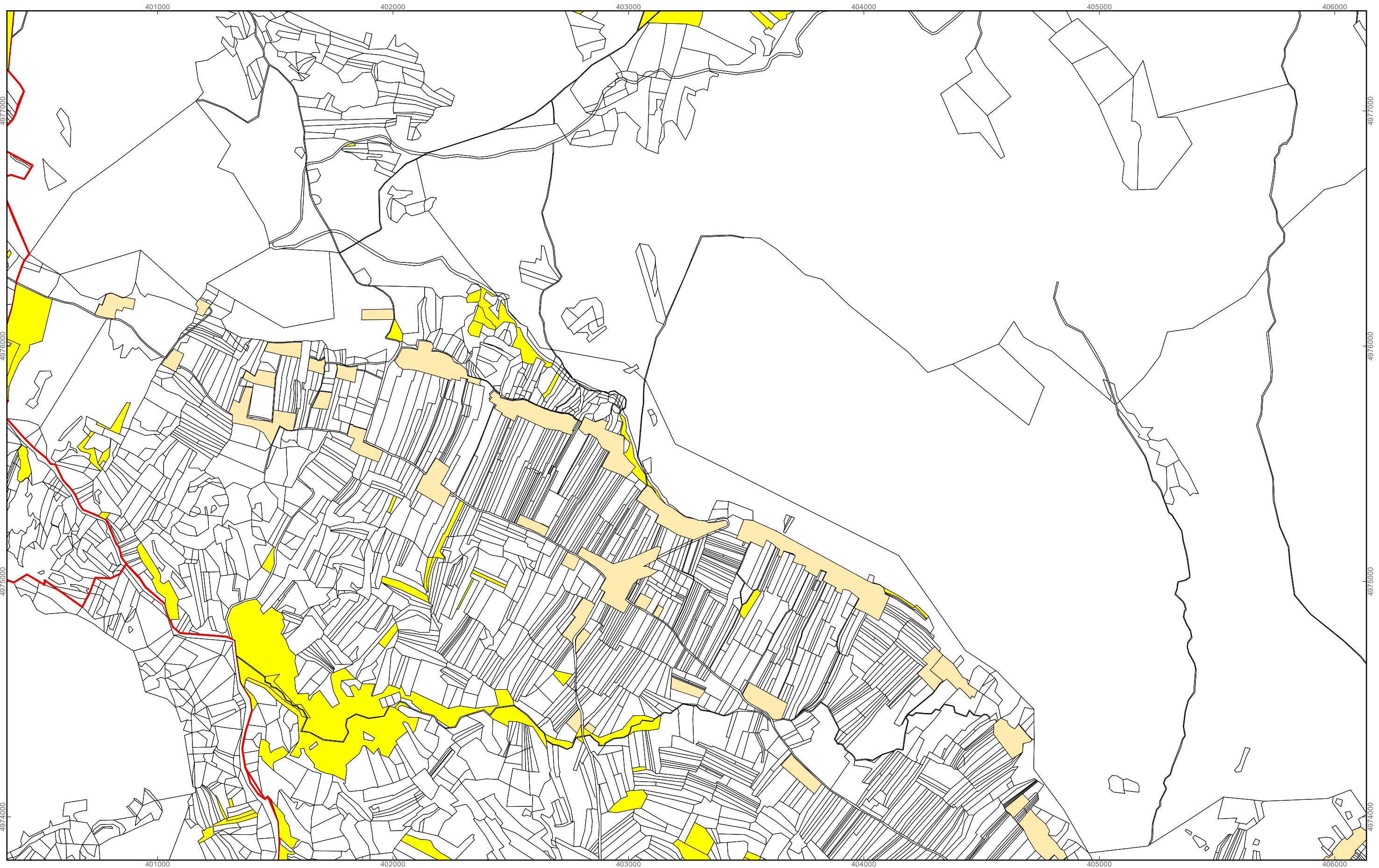


M 1:15.000

**GRAD OTOČAC**  
**PK-21**

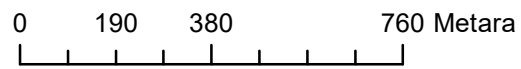

kopija katastarskog plana





**Program raspolaganja**

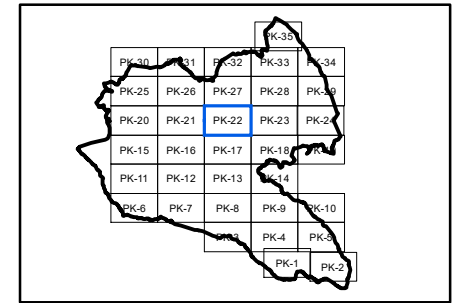
- katastarska čestica predviđena za povrat
- katastarska čestica predviđena za prodaju
- katastarska čestica predviđena za zakup
- granice katastarskih općina
- granica građevinskog i izdvojenog građevinskog područja
- granica JLS

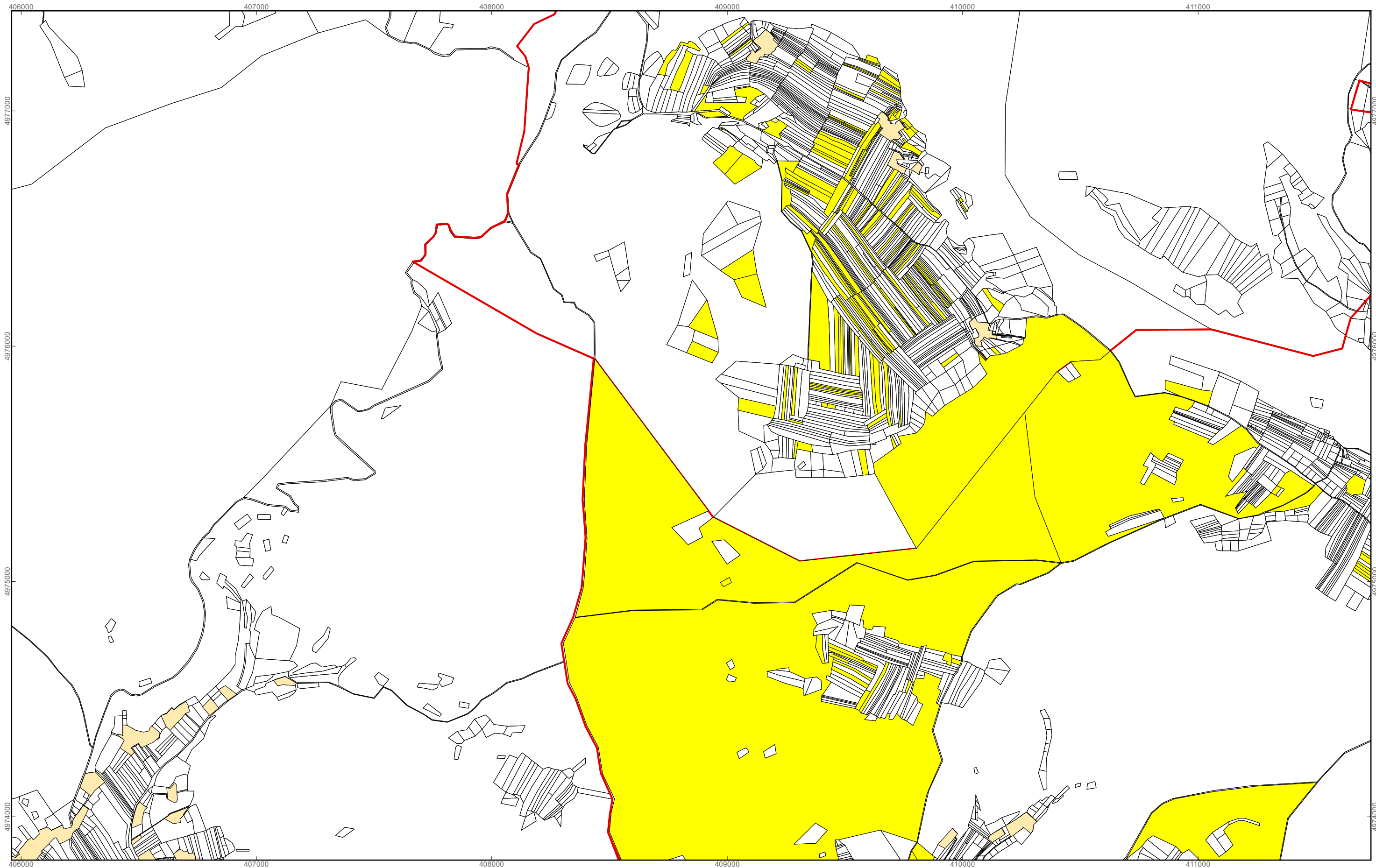


M 1:15.000

**GRAD OTOČAC**  
**PK-22**

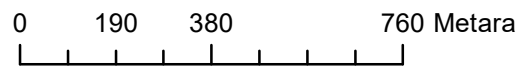

kopija katastarskog plana





**Program raspolaganja**

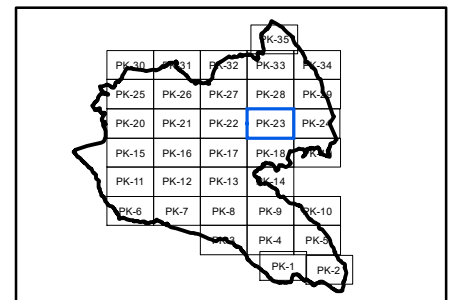
- katastarska čestica predviđena za povrat
- katastarska čestica predviđena za prodaju
- katastarska čestica predviđena za zakup
- granice katastarskih općina
- granica građevinskog i izdvojenog građevinskog područja
- granica JLS

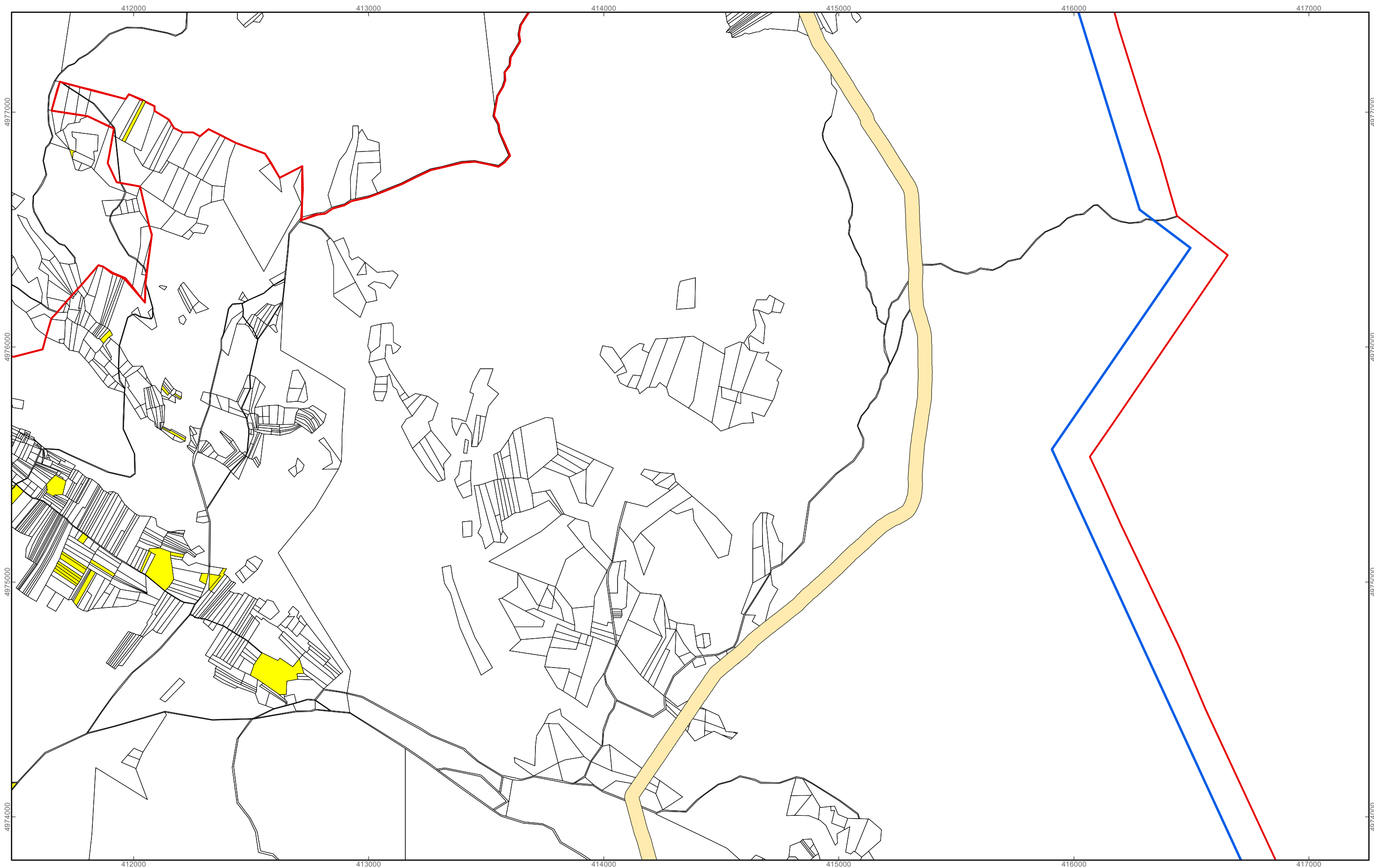


M 1:15.000

**GRAD OTOČAC**  
**PK-23**


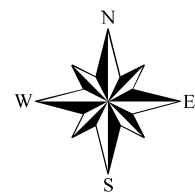
kopija katastarskog plana





**Program raspolaganja**

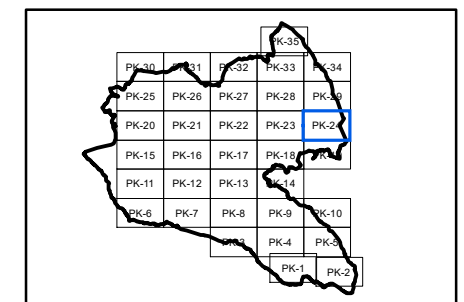
- katastarska čestica predviđena za povrat
- katastarska čestica predviđena za prodaju
- katastarska čestica predviđena za zakup
- granice katastarskih općina
- granica građevinskog i izdvojenog građevinskog područja
- granica JLS



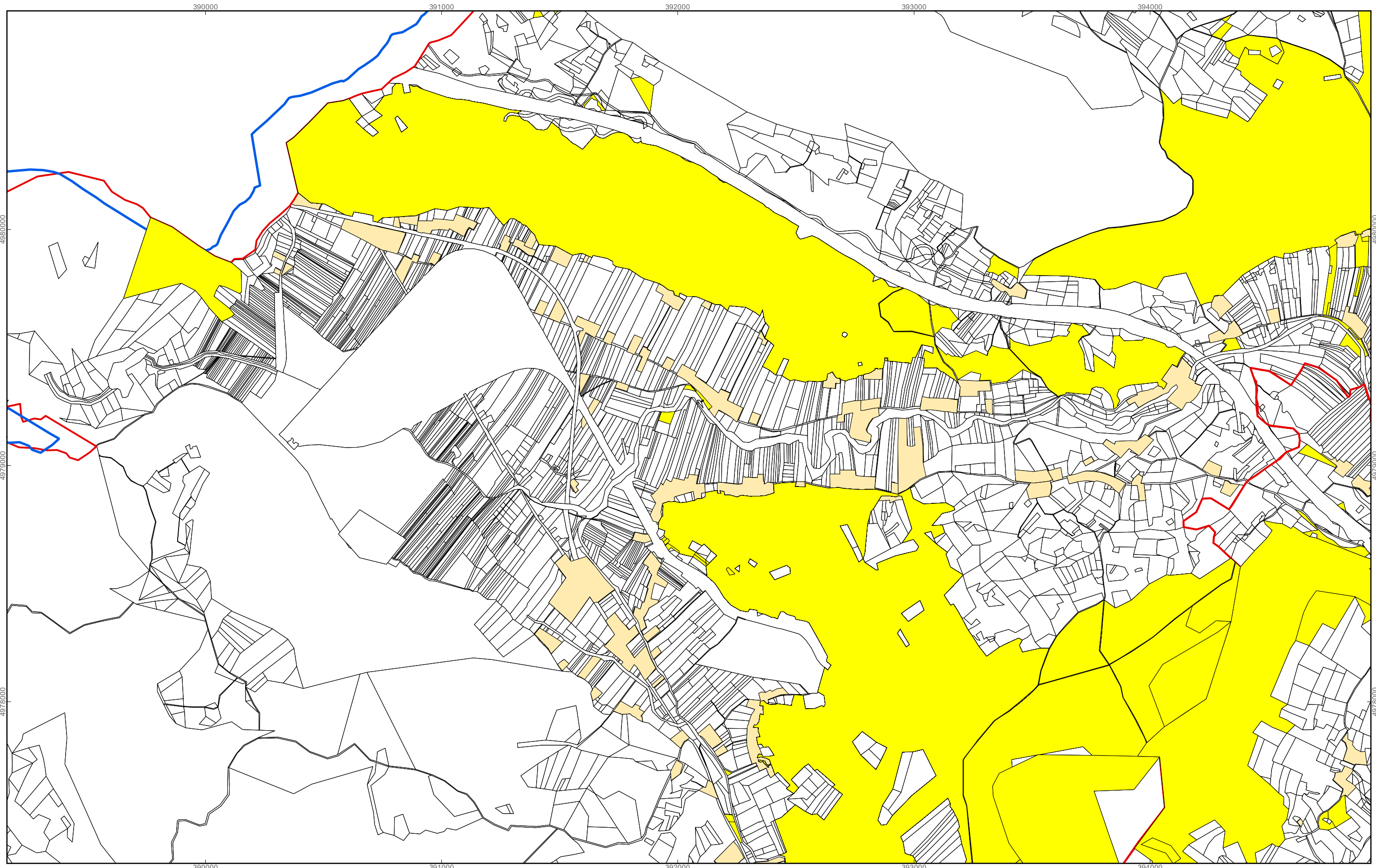
M 1:15.000

**GRAD OTOČAC**  
**PK-24**

kopija katastarskog plana

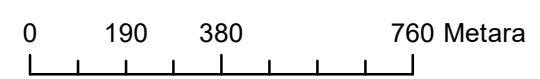







**Program raspolaganja**

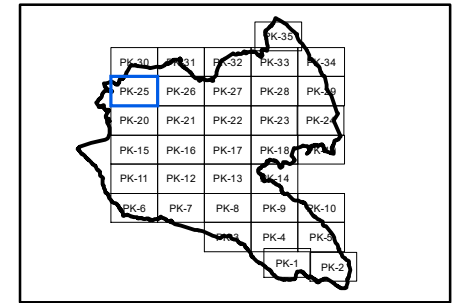
- katastarska čestica predviđena za povrat
- katastarska čestica predviđena za prodaju
- katastarska čestica predviđena za zakup
- granice katastarskih općina
- granica građevinskog i izdvojenog građevinskog područja
- granica JLS

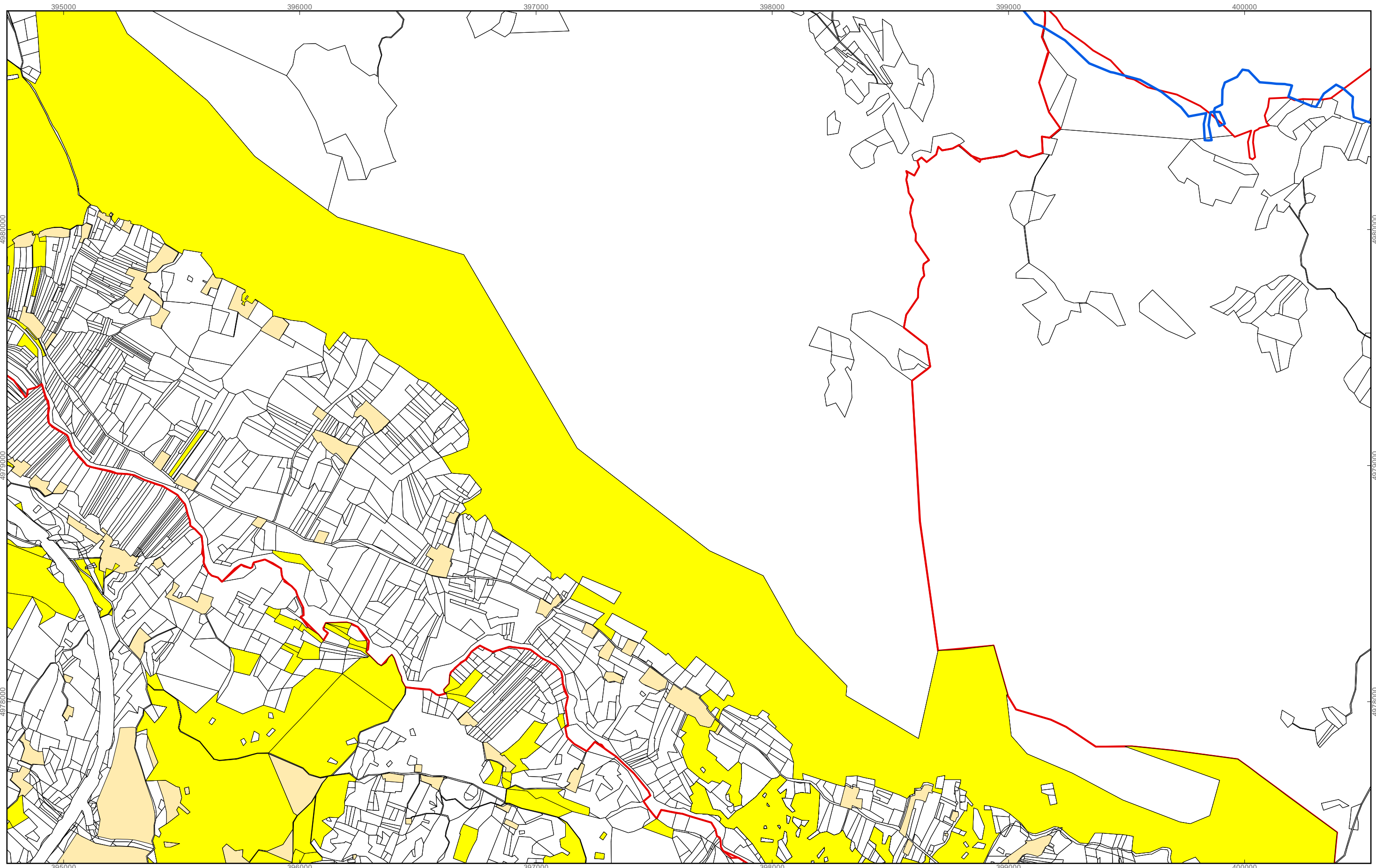


M 1:15.000

**GRAD OTOČAC**  
**PK-25**

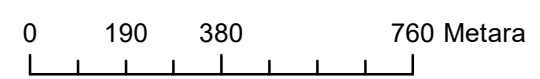

kopija katastarskog plana





**Program raspolaganja**

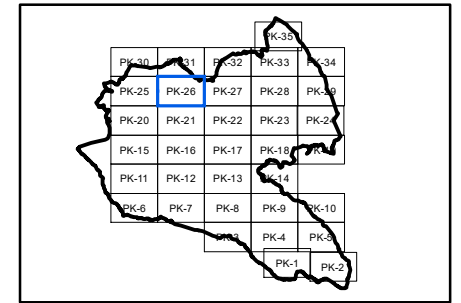
- katastarska čestica predviđena za povrat
- katastarska čestica predviđena za prodaju
- katastarska čestica predviđena za zakup
- granice katastarskih općina
- granica građevinskog i izdvojenog građevinskog područja
- granica JLS

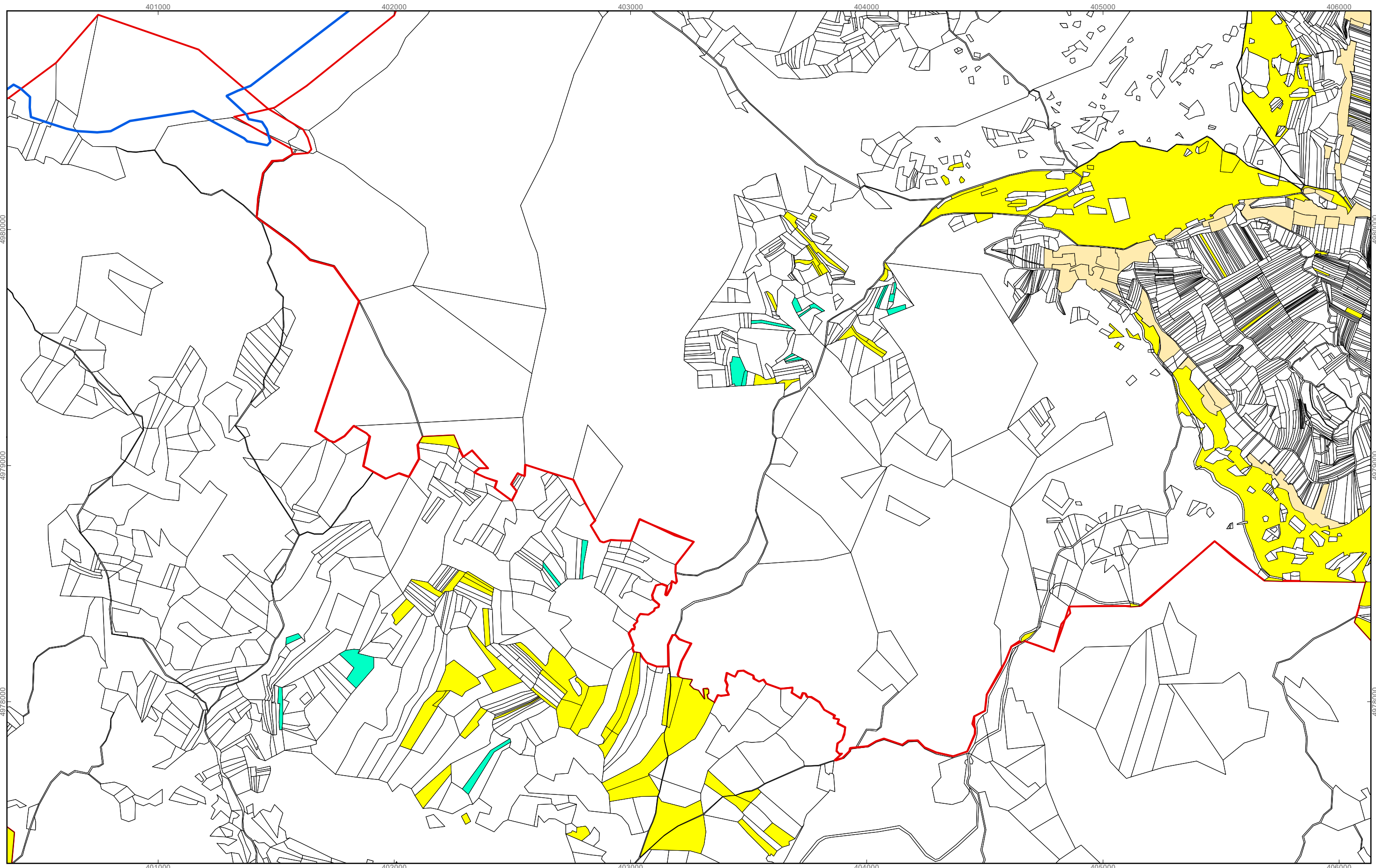


M 1:15.000

**GRAD OTOČAC**  
**PK-26**

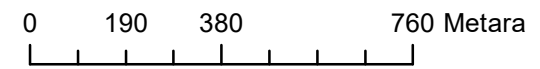

kopija katastarskog plana





**Program raspolaganja**

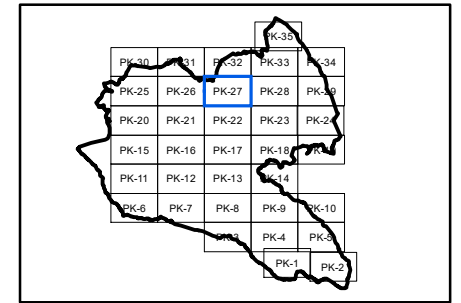
- katastarska čestica predviđena za povrat
- katastarska čestica predviđena za prodaju
- katastarska čestica predviđena za zakup
- granice katastarskih općina
- granica građevinskog i izdvojenog građevinskog područja
- granica JLS

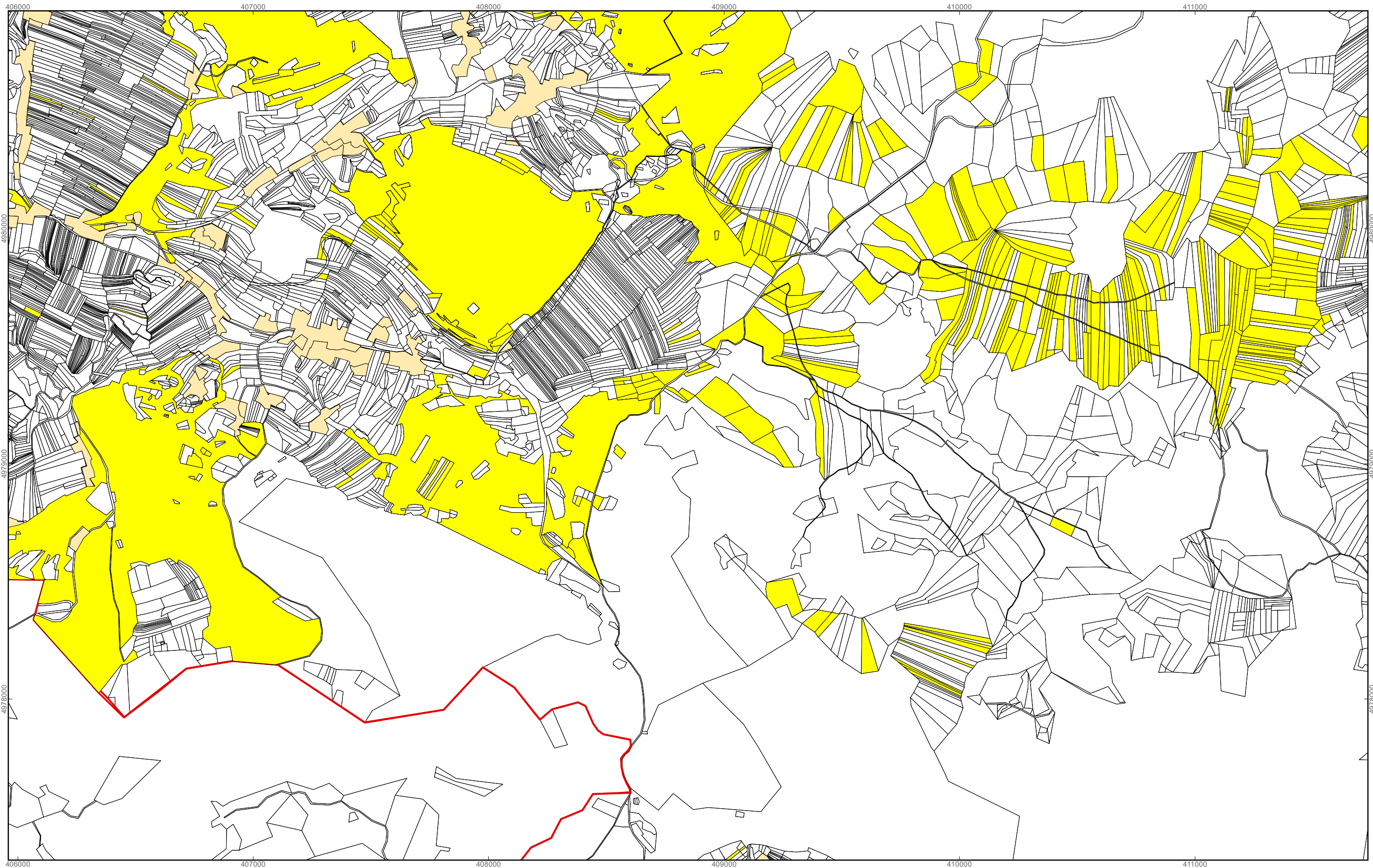


M 1:15.000

**GRAD OTOČAC**  
**PK-27**


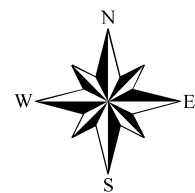
kopija katastarskog plana





**Program raspolaganja**

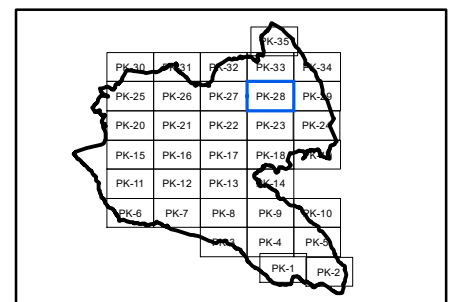
- katastarska čestica predviđena za povrat
- katastarska čestica predviđena za prodaju
- katastarska čestica predviđena za zakup
- granice katastarskih općina
- granica građevinskog i izdvojenog građevinskog područja
- granica JLS

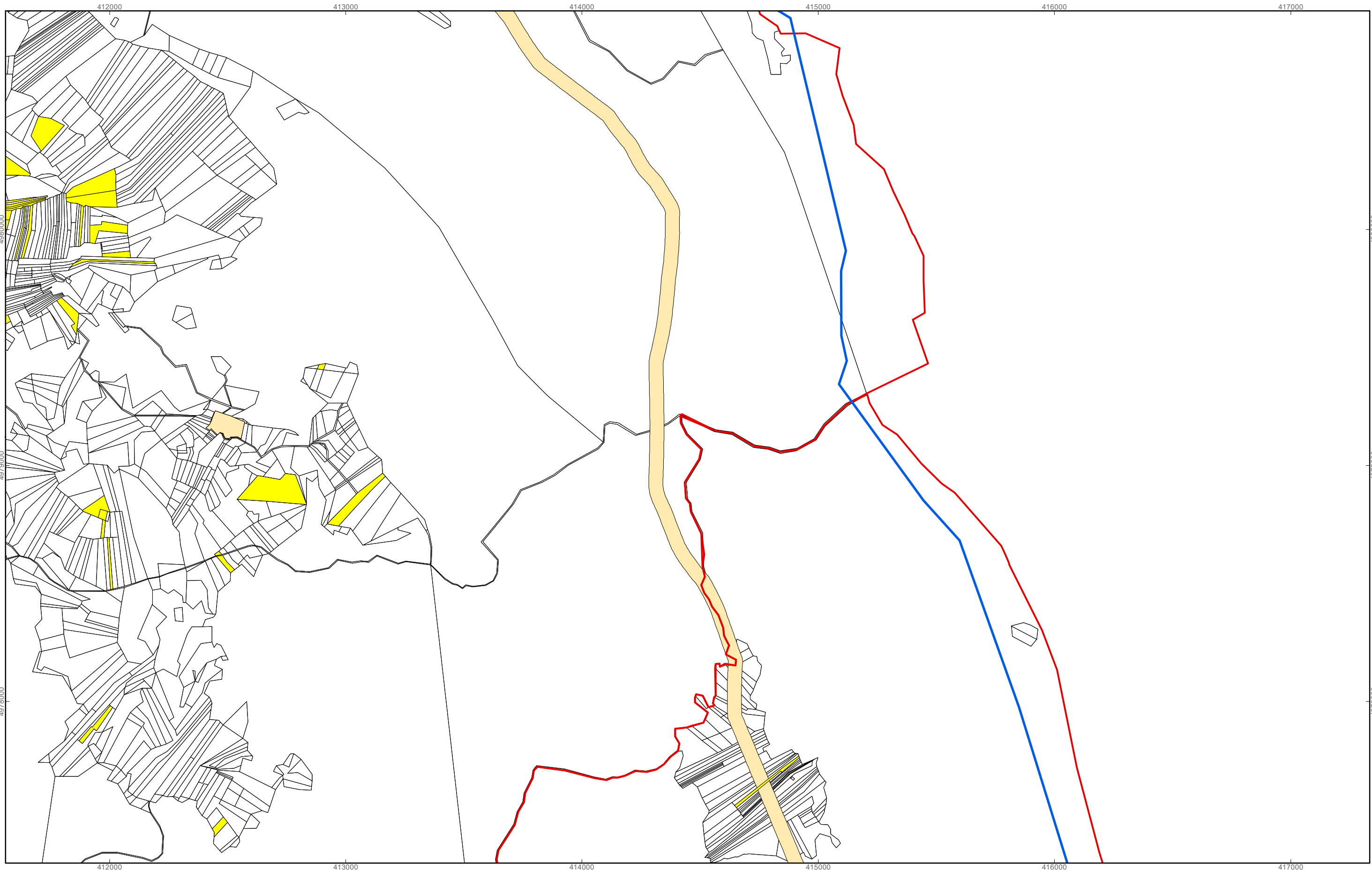


M 1:15.000

**GRAD OTOČAC**  
**PK-28**

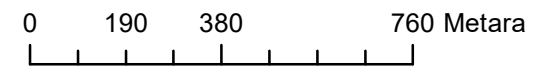

kopija katastarskog plana





**Program raspolaganja**

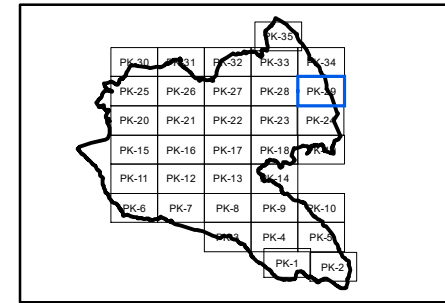
- katastarska čestica predviđena za povrat
- katastarska čestica predviđena za prodaju
- katastarska čestica predviđena za zakup
- granice katastarskih općina
- granica građevinskog i izdvojenog građevinskog područja
- granica JLS

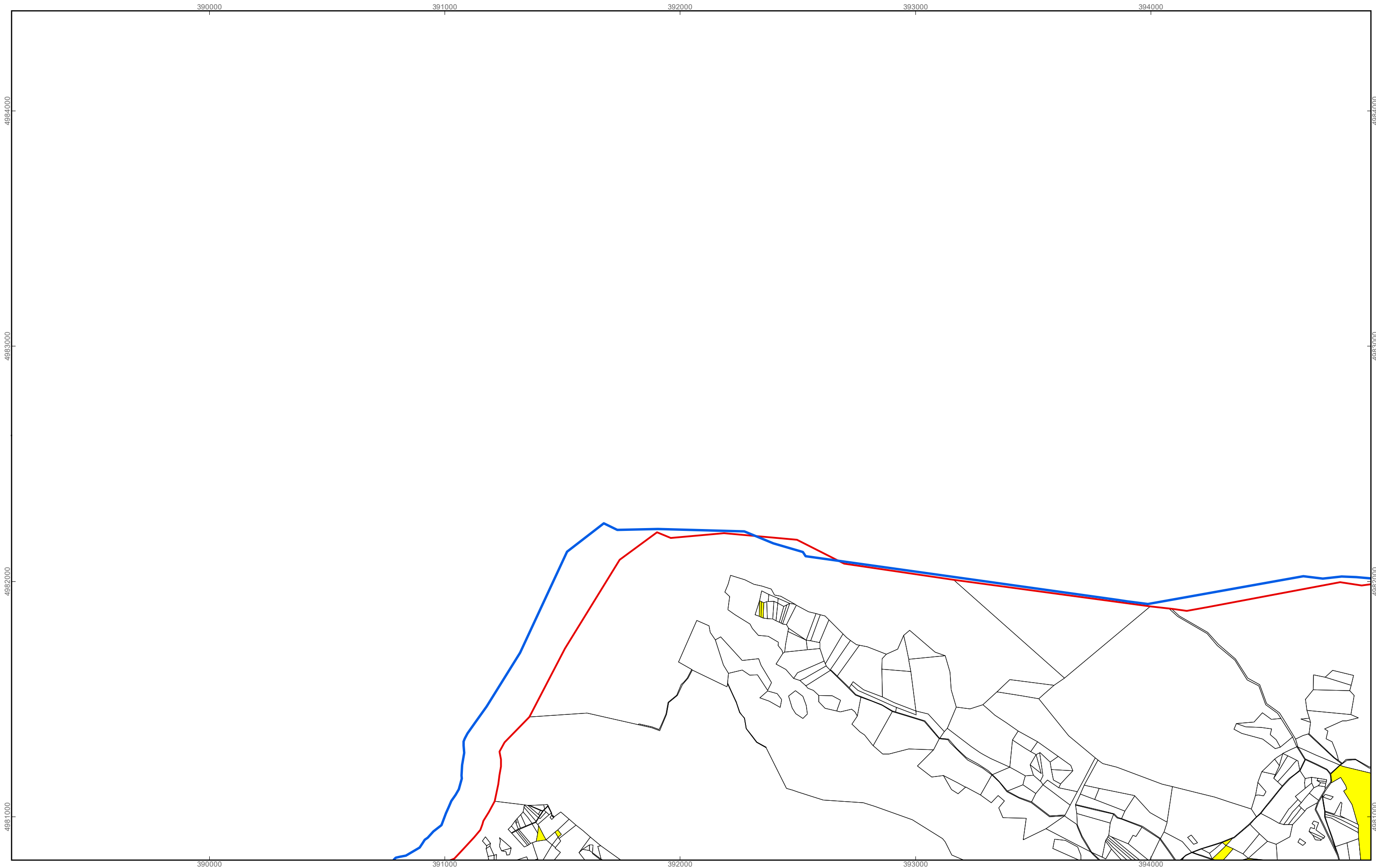


M 1:15.000

**GRAD OTOČAC**  
**PK-29**

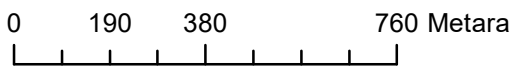

kopija katastarskog plana





**Program raspolaganja**

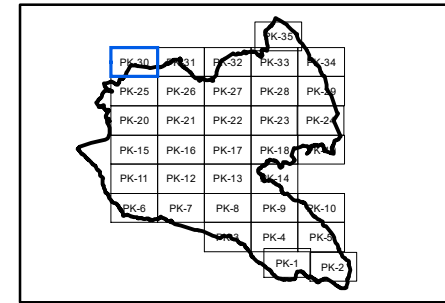
- katastarska čestica predviđena za povrat
- katastarska čestica predviđena za prodaju
- katastarska čestica predviđena za zakup
- granice katastarskih općina
- granica građevinskog i izdvojenog građevinskog područja
- granica JLS

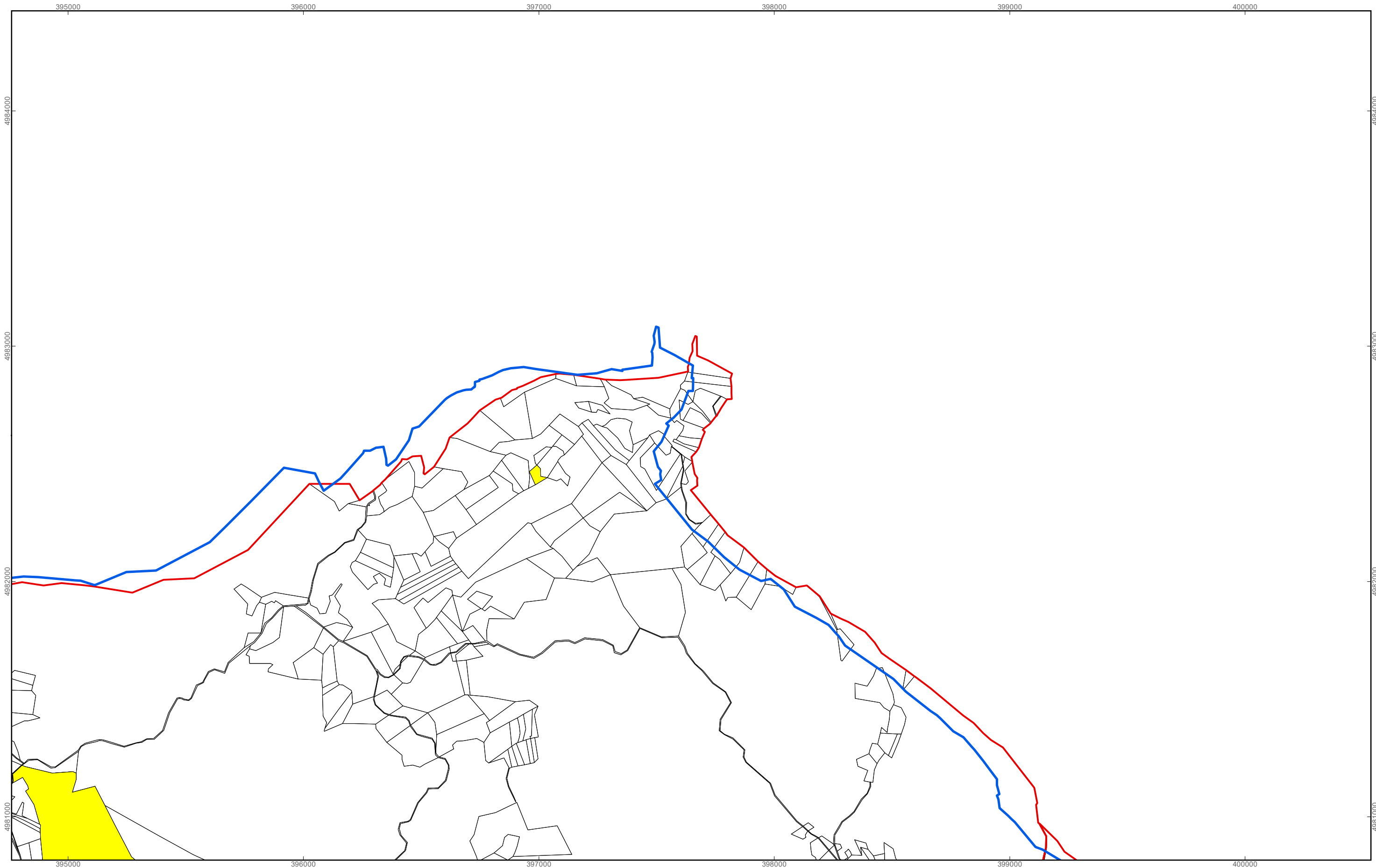


M 1:15.000

**GRAD OTOČAC**  
**PK-30**

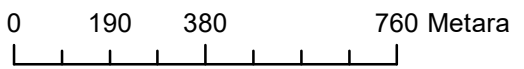

kopija katastarskog plana





**Program raspolaganja**

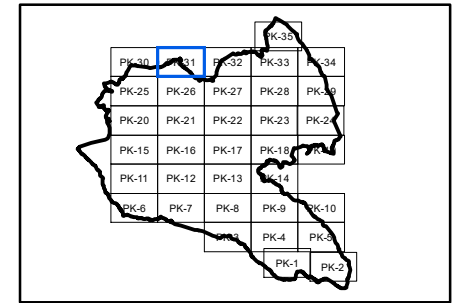
- katastarska čestica predviđena za povrat
- katastarska čestica predviđena za prodaju
- katastarska čestica predviđena za zakup
- granice katastarskih općina
- granica građevinskog i izdvojenog građevinskog područja
- granica JLS

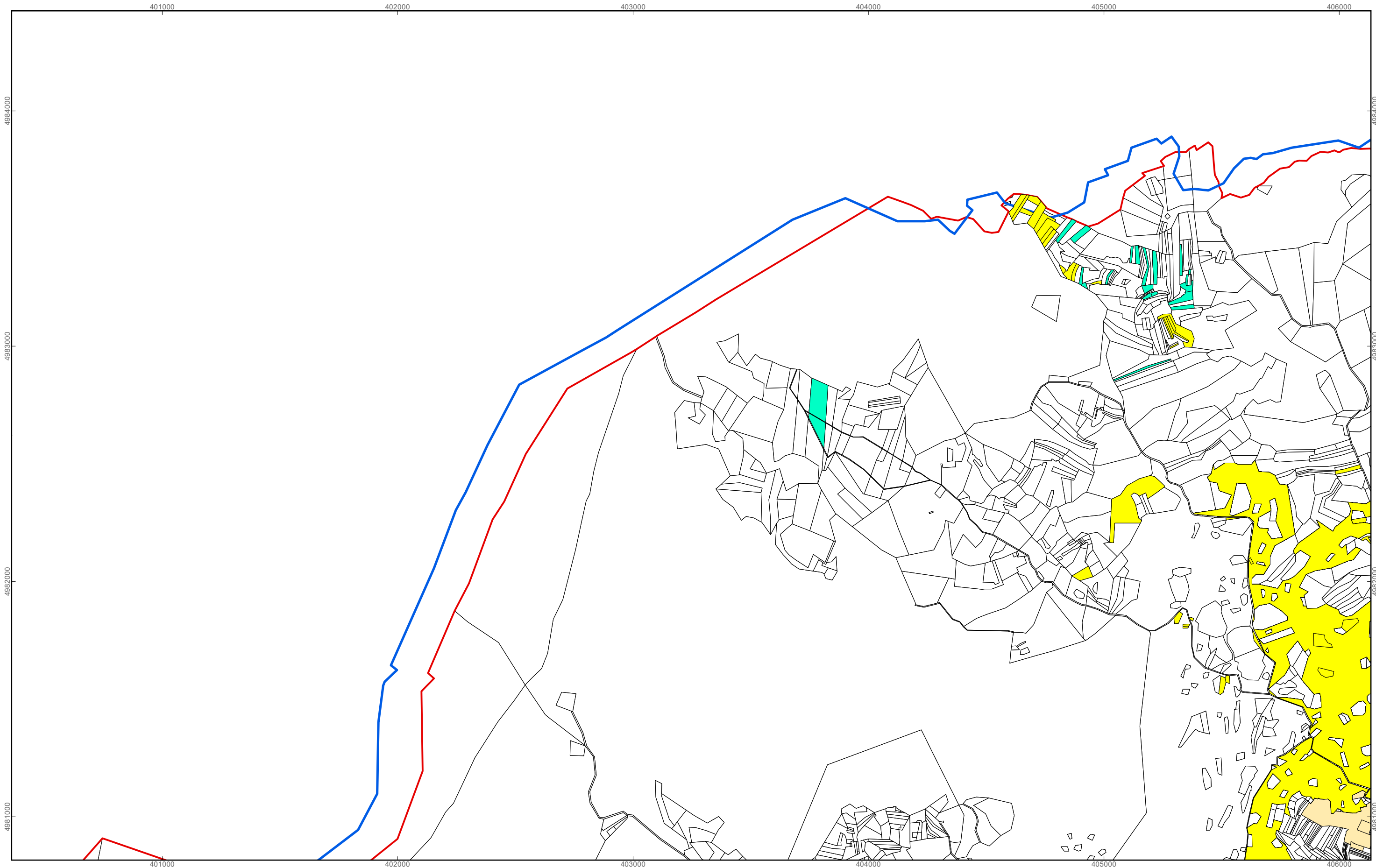


M 1:15.000

**GRAD OTOČAC**  
**PK-31**

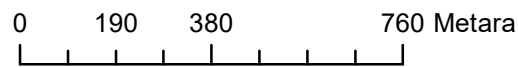
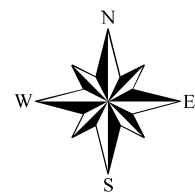
kopija katastarskog plana





**Program raspolaganja**

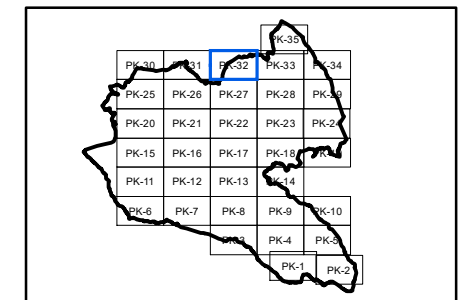
- katastarska čestica predviđena za povrat
- katastarska čestica predviđena za prodaju
- katastarska čestica predviđena za zakup
- granice katastarskih općina
- granica građevinskog i izdvojenog građevinskog područja
- granica JLS



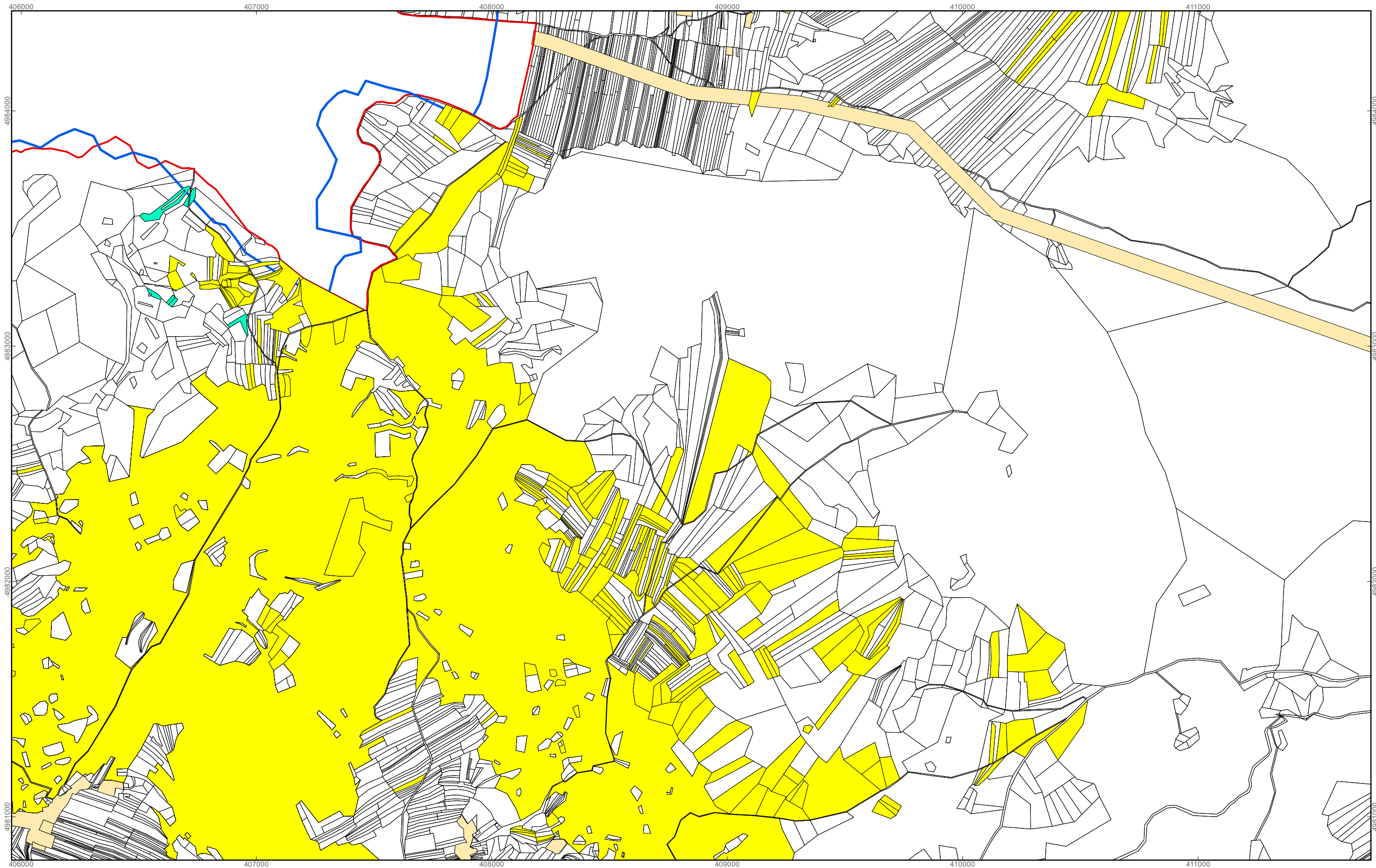
M 1:15.000

**GRAD OTOČAC**  
**PK-32**

kopija katastarskog plana


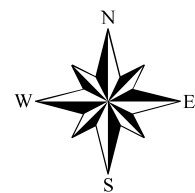






**Program raspolaganja**

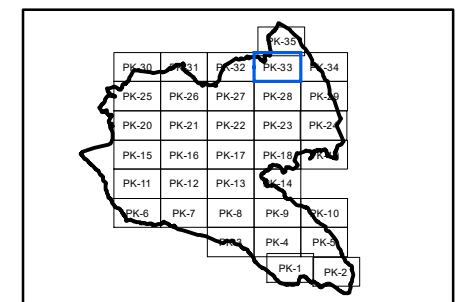
- katastarska čestica predviđena za povrat
- katastarska čestica predviđena za prodaju
- katastarska čestica predviđena za zakup
- granice katastarskih općina
- granica građevinskog i izdvojenog građevinskog područja
- granica JLS

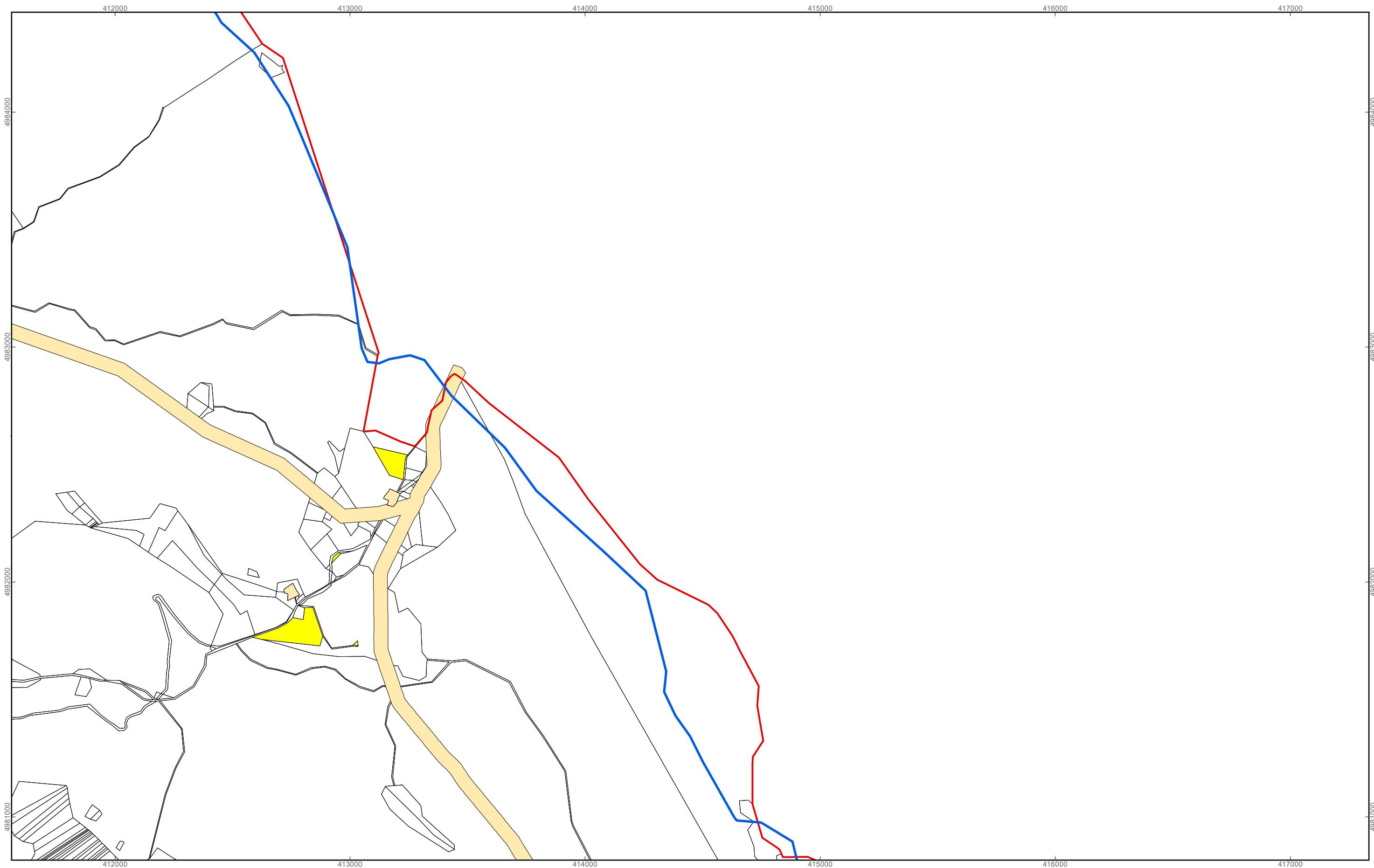


M 1:15.000

**GRAD OTOČAC**  
**PK-33**

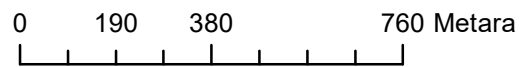

kopija katastarskog plana





**Program raspolaganja**

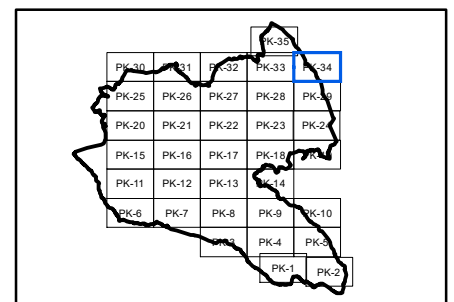
- katastarska čestica predviđena za povrat
- katastarska čestica predviđena za prodaju
- katastarska čestica predviđena za zakup
- granice katastarskih općina
- granica građevinskog i izdvojenog građevinskog područja
- granica JLS

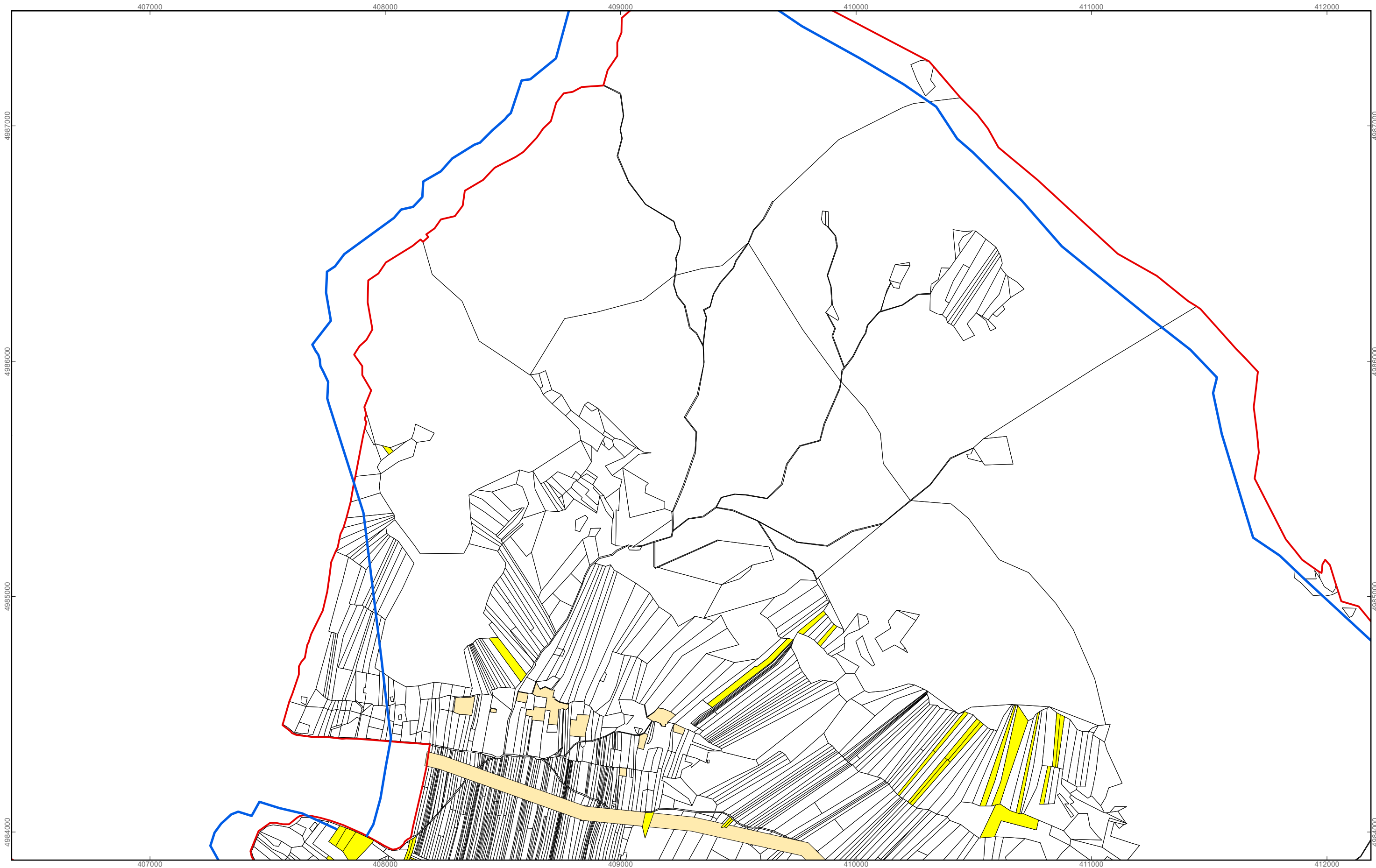


M 1:15.000

**GRAD OTOČAC**  
**PK-34**


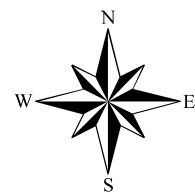
kopija katastarskog plana





**Program raspolaganja**

- katastarska čestica predviđena za povrat
- katastarska čestica predviđena za prodaju
- katastarska čestica predviđena za zakup
- granice katastarskih općina
- granica građevinskog i izdvojenog građevinskog područja
- granica JLS



M 1:15.000

**GRAD OTOČAC**  
**PK-35**

kopija katastarskog plana

